



Republic of the Philippines
Department of Environment and Natural Resources
MIMAROPA Region
PROVINCIAL ENVIRONMENT AND NATURAL RESOURCES OFFICE
Bgy. Sta. Monica, Puerto Princesa City, Palawan
Telfax No. (048) 434 - 8791
Email Add: penropalawan@denr.gov.ph

May 3, 2023

MEMORANDUM

FOR : The Regional Executive Director
DENR MIMAROPA Region
1515 DENR By the Bay Building, Roxas Boulevard,
Barangay 668, Ermita, Manila

THRU : The OIC, ARD for Technical Services

FROM : The Provincial Environment and
Natural Resources Officer

SUBJECT : REPORT ON THE FIRELINE ESTABLISHMENT CY 2023

Respectfully forwarded is the memorandum of CENRO Puerto Princesa, Palawan dated April 24, 2023 relative the above subject.

Per memorandum, the identified forest fire prone has a total area of 521 meters length and 5 meters wide or equivalent of 2,605 square meters within the Enhanced National Greening Program (eNGP) area established CY 2017 and CY 2018 at Brgy. Sagpangan, Aborlan, Palawan.

For information and further instruction.

Copy Furnished:
CENRO PPC, Palawan
<cenropuertoprincesa@denr.gov.ph>
KVE/MES Doc. No. 2023-3807

FELIZARDO B. CAYATOC

DENR-PALAWAN
PENRO-RECORDS
RELEASED

By *Caru*
Date: 04 MAY 2023 *23-1231*



Republic of the Philippines
Department of Environment and Natural Resources
COMMUNITY ENVIRONMENT AND NATURAL RESOURCES OFFICE
PUERTO PRINCESA CITY
South National Highway, Bgy. Sta. Monica Puerto Princesa City
Email Address: cenropuertoprincesa@denr.gov.ph
Tel. Fax No.: (048) 717-0702

MEMORANDUM

FOR : Regional Executive Director
DENR MIMAROPA Region
1515 L&S Bldg, Roxas Boulevard, Ermita, Manila

THRU : The Provincial Environment and
Natural Resources Officer
Sta. Monica, Puerto Princesa City

FROM : The OIC, Community Environment and
Natural Resources Officer

SUBJECT : **REPORT ON THE FIRE LINE ESTABLISHMENT CY 2023**

DATE : April 24, 2023

**DENR PENRL
PALAWAN RECORDS
RECEIVED**

BY: 
DATE: 04-26-2023 ON 23-3807


Respectfully forwarded is the report on the identification and establishment of fire line areas within the jurisdiction of CENRO Puerto Princesa City, Palawan.

As per compliance to the 1st quarter target of fire line establishment for CY 2023, this office identified established fire line area located in Barangay Sagpangan, Aborlan, Palawan. Accomplished through hiring of five (5) laborers with an actual accomplishment of five hundred twenty one (521) meters length and five (5) meters wide or equivalent to 2,605 square meter or .2605 hectares within the Enhanced National Greening Program (eNGP) area established in CY 2017 and CY 2018.

For information and record.


PEDRO A. VELASCO

MES/RCS

**DENR MIMAROPA REGION
CENRO PUERTO PRINCESA
RELEASED**
NO. 994
DATE: 4-26-23
BY: 



Republic of the Philippines
DEPARTMENT OF ENVIRONMENT AND NATURAL RESOURCES
MIMAROPA REGION
COMMUNITY ENVIRONMENT AND NATURAL RESOURCES OFFICE
PUERTO PRINCESA CITY

MEMORANDUM

FOR : The OIC, Community Environment and Natural Resources Officer

THRU : The Chief, Monitoring and Enforcement Section

FROM : Forest Ranger/ RAYMUND C. SAPALO

SUBJECT : **REPORT ON THE FIRE LINE ESTABLISHMENT CY CY 2023**

Date : April 17, 2023

DENK MIMAROPA REGION
CENTRO PUERTO PRINCESA
RECEIVED

DOC NO. _____
DATE: _____
TIME: _____
NAME: _____
SIGNATURE: _____

APR 17 2023

Respectfully submitted is the fire line establishment area located in Barangay Sagpangan, Aborlan, Palawan.


As per compliance to the 1st quarter target of identification fire line, this office identified, established and monitored the establishment of fire line.

Under this activity, another major accomplishment of this Office is the fire line establishment at Bgy. Sagpangan, Aborlan, Palawan. It was accomplished through hiring of five (5) individuals as laborer to establish the said fire line by under brushing, cutting or trimming small branches and removing all dried twigs and leaves in the area and covered a distance of 521 meters long and five (5) meters wide totaling to two thousand six hundred five square meters (2,605sq.m).

There is already an incidence of grass fire within the vicinity of the area that may result to an extensive damage to the adjacent wildlife habitat and the identified area is within the jurisdiction of Municipality of Aborlan. This equivalent to 100% accomplishment in the target.

Attached are the GIS map and Geo-tagged photos.

For information and record


RAYMUND C. SAPALO

MES/RCS

**GEO-TAGGED PHOTOS SHOWS THE FIRE LINE ESTABLISHMENT AREA
SITUATED AT SAGPANGAN, ABORLAN, PALAWAN**



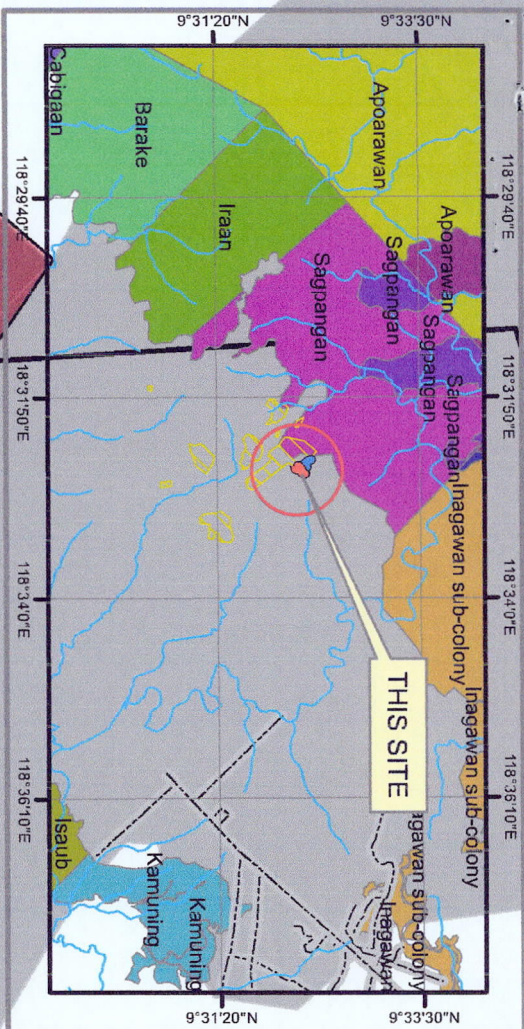
118°32'24"E

118°32'32"E

118°32'40"E

118°32'48"E

LOCATION MAP



THIS SITE

FIRE LINE CY 2022

FIRE LINE CY 2023

FIRE PRONE AREA CY 2023

COMMODITY OF eNGP AREA
CY 2017 & 2018

Fruit Trees	Forest Trees	Indigenous Trees
Cashew	Mangium	Ipil
Jackfruit	Gmelina	Narra
Calamansi	Mahogany	

LEGEND

Fireline

ROAD NETWORK

RIVERS AND CREEKS

NGP site

FIRE PRONE AREA

Barangay Boundaries

Fire Line 2022




MAP SHOWING THE FIRE LINE ESTABLISHMENT CY 2023

LOCATION:

BARANGAY : SAGPANGAN
MUNICIPALITY : ABORLAN
PROVINCE : PALAWAN

Area: 2,605 sq.m/
5m wide by 521m length

Scale: 1:5,000



Projected Coordinate System: WGS_1984_UTM_Zone_50N
Projection: Transverse_Mercator

Digitized by:

RAYMUND C. SAPALO
Forest Ranger

Checked and Verified by:

JASON D. MONTIMOR
Forester II/ Chief, GIS/ Verification Unit

Attested by:

DENNIS ALDRIN O. VELASCO
Forester II/ Chief, MES

Approved by:

PEDRO A. VELASCO
Development Management Officer IV
OIC-CENRO