



Republic of the Philippines

Department of Environment and Natural Resources

MIMAROPA REGION

PROVINCIAL ENVIRONMENT AND NATURAL RESOURCES OFFICE

DENR MIMAROPA
RECORDS SECTION
RECEIVED

MAY 18 2023

☐ INCOMING ☐ OUTGOING

BY: _____ DATE: _____

TIME: _____

May 2, 2023

MEMORANDUM

FOR : The Regional Executive Director
1515 DENR By the Bay Building
Roxas Blvd., Barangay 668, Ermita, Manila

Attention : *The Chief, Surveys and Mapping Division*

FROM : The Provincial Environment and
Natural Resources Officer

SUBJECT : **ELECTRONIC MAIL DATED APRIL 28, 2023 RE:
APPROVED PLS SURVEY PLAN FOR LAND TITLING
(PATENT PROCESSING AND ISSUANCE)**


Returned for information leading to transmittal to the PENRO Marinduque is the memorandum from the Chief, Surveys Division transmitting the three (3) approved PLS Survey Plans all located in the province of Marinduque to wit:

1. Csd 4B-003763-D
2. Csd 4B-003853-D and
3. Csd 4B-003854-D


Please be informed that no approved survey plan is attached per result of verification. The same is mistakenly sent to this Office via electronic mail on April 28, 2023.


FELIZARDO B. CAYATOC

TSD-RPS DRN 2023-3900/lmo



DENR-PALAWAN
PENRO-RECORDS
RELEASED

By: 
Date: 04 MAY 2023 CN 23-1236



R4B PENRO Palawan <penropalawan@denr.gov.ph>

Approved PLS-CSD-4B-003853-D

Surveys and Mapping MIMAROPA <smdmimaropa@gmail.com>
To: R4B PENRO Palawan <penropalawan@denr.gov.ph>

Fri, Apr 28, 2023 at 4:03 PM

Sir/Madam:

A pleasant day!

Please see attached file for your ready reference.
Kindly acknowledge receipt of this email.

Thank you












SURVEYS AND MAPPING DIVISION
DENR MIMAROPA Region
1515 DENR By the Bay Bldg., Roxas Boulevard,
Barangay 668, Ermita, Manila
(02) 8248-3367/ 8249-3368 loc. 2713

**DENR PENRO
PALAWAN RECORDS
RECEIVED**

BY:
DATE: 05-02-2023 CN 23-3900

13 attachments

CSD-4B-003853-D-1.tif
148K

-  **MEMO.pdf**
341K
-  **9623-C.pdf**
337K
-  **9623-B.pdf**
322K
-  **9623-A.pdf**
354K
-  **BOUNDARY.pdf**
334K
-  **FN.pdf**
963K
-  **DEED OF DONATION.pdf**
1332K
-  **FNC.pdf**
925K
-  **SETTING COMPUTATION.pdf**
374K
-  **TRANSMITTAL.pdf**
470K
-  **TAX DECLARATION.pdf**
836K



MEMORANDUM

TO : THE PENR OFFICER
Marinduque

FROM : THE OIC CHIEF, SURVEYS AND MAPPING DIVISION

SUBJECT : **APPROVED PLS SURVEY PLAN FOR LAND TITLING
(PATENT PROCESSING AND ISSUANCE)**

Date : April 27, 2023

Transmitted herewith are approved PLS survey plans located in Marinduque.

Survey No.	No. of Lots	Claimant	Geodetic Engineer
1. Csd-4B-003763-D	21	Flaviano Morales	Rolando C. Siccion
2. Csd-4B-003853-D	3	Clemente Montalan	Rolando C. Siccion
3. Csd-4B-003854-D	8	Aracleo Monteclaro	Rolando C. Siccion

For your record and reference.


ENGR. ROMAN G. LEGASPI

Received by : _____

Date : _____

SMD/MPM/04/27/2023



R4B PENRO Palawan <penropalawan@denr.gov.ph>

Approved PLS-CSD-4B-003854-D

Surveys and Mapping MIMAROPA <smdmimaropa@gmail.com>
To: R4B PENRO Palawan <penropalawan@denr.gov.ph>

Fri, Apr 28, 2023 at 4:06 PM

Sir/Madam:


A pleasant day!

Please see attached file for your ready reference.
Kindly acknowledge receipt of this email.

Thank you

**DENR PENRO
PALAWAN RECORDS
RECEIVED**
BY:
DATE: 04-02-2023 GN 23-3900

SURVEYS AND MAPPING DIVISION
DENR MIMAROPA Region
1515 DENR By the Bay Bldg., Roxas Boulevard,
Barangay 668, Ermita, Manila
(02) 8248-3367/ 8249-3368 loc. 2713

17 attachments

CSD-4B-003854-D-1.tif
178K

- MEMO.pdf**
341K
- 10211-E.pdf**
357K
- 10211-D.pdf**
333K
- 10211-C.pdf**
338K
- 10211-A.pdf**
339K
- 10211-B.pdf**
345K
- 10211-F.pdf**
329K
- 10211-G.pdf**
343K
- 10211-H.pdf**
337K
- FNC.pdf**
920K
- BOUNDARY.pdf**
316K



MEMORANDUM

TO : THE PENR OFFICER
Marinduque

FROM : THE OIC CHIEF, SURVEYS AND MAPPING DIVISION


SUBJECT : **APPROVED PLS SURVEY PLAN FOR LAND TITLING
(PATENT PROCESSING AND ISSUANCE)**

Date : April 27, 2023

Transmitted herewith are approved PLS survey plans located in Marinduque.

Survey No.	No. of Lots	Claimant	Geodetic Engineer
1. Csd-4B-003763-D	21	Flaviano Morales	Rolando C. Siccion
2. Csd-4B-003853-D	3	Clemente Montalan	Rolando C. Siccion
3. Csd-4B-003854-D	8	Aracleo Monteclaro	Rolando C. Siccion

For your record and reference.


ENGR. ROMAN G. LEGASPI

Received by : _____

Date : _____

SMD/MPM/04/27/2023