



Republic of the Philippines
Department of Environment and Natural Resources
Provincial Environment and Natural Resources Office

MIMAROPA Region

Bgy. Sta. Monica, Puerto Princesa City, Palawan

E-mail: penropalawan@denr.gov.ph

Telfax No. (048) 433-5638 / (048) 433-5638

DENR - MIMAROPA
RECORDS SECTION
RECEIVED
MAY 19 2023
May 19 2023
☐ INCOMING ☐ OUTGOING
BY: _____ DATE NO. _____
TIME: _____

May 4, 2023

MEMORANDUM

FOR : The Regional Executive Director
DENR MIMAROPA
1515 DENR By the Bay Bldg., Roxas Boulevard,
Barangay 668, Ermita Manila

THRU : The OIC, Assistant Regional Director for Technical Services

FROM : The Provincial Environment and
Natural Resources Officer

SUBJECT : **ACCOMPLISHMENT REPORT ON THE HIRING OF PAMO
STAFF FOR MALAMPAYA SOUND PROTECTED
LANDSCAPE AND SEASCAPE (MSPLS), TAYTAY-SAN
VICENTE, PALAWAN**

Forwarded are the memoranda dated April 26, 2023 from CENRO Taytay along with the Accomplishment Reports of the hired Protected Area Management Office (PAMO) Staff of Malampaya Sound Protected Landscape and Seascape (MSPLS).

Please be informed that the attached reports include the patrolling and monitoring activities conducted by the PAMO staff within the protected area.

For information and record.



"For the PENRO"

RONIE B. GANDEZA

DMO IV/ OIC TSD

In-Charge Office of the PENRO

DENR-PALAWAN
PENRO-RECORDS
RELEASED
By: _____
Date: 5 MAY 2023 CN: 23-1243



**DENR CENRO
PALAWAN RECORD
RECEIVED**
BY: 15122023 23:3979
DATE: 15122023 23:3979

April 26, 2023

MEMORANDUM

FOR : The Provincial Environment and Natural Resources Officer- Palawan
FROM : The Community Environment and Natural Resources Officer
SUBJECT : **ACCOMPLISHMENT REPORT ON ACTIVITY PER WFP
Malampaya Sound Protected Landscape and Seascape (MSPLS)**

Activity: Hiring of PAMO Staff				
Performance Indicator: Number of PAMO Staff/JOs hired with monthly and quarterly patrolling/monitoring report				
Current submission: Memo report of For. III/Protected Area Superintendent/In Charge, CDS Clarissa P. Pador dated April 19, 2023 (CN 2600 in the eDATS) submitting the report covering the period for the month of March 23 to April 14, 2023 of Park Ranger Erwin C. Balvin for Protected Area Management Office of Malampaya Sound Protected Landscape and Seascape (MSPLS).				
Attachment: 1. Memo report with photo documentation of Park Ranger Erwin C. Balvin dated April 18, 2023. Based on the report, PR Balvin had accomplished a total of Forty-one point Four (41.04) kilometers patrol distance with equivalent to Eight Thousand Two Hundred Eighty (8,280) hectares were recorded and accomplished. 2. Maps (3 pages)				
Gender & Development (GaD) data	Male = 7	Female = 1	LGBTQ+ = 0	Prefer not to say = 0
	The data hereon refers to the patrolling team and CMEMP E.O			
Age Grouping	60 and above	18-59	17 and below	TOTAL
	0	8	0	8
Environmental Management System (EMS Compliance)	<div>✓ Compliant to 5S organization techniques (SORT – keep only necessary items, SET IN ORDER – arrange items to promote efficient workflow, SHINE – clean the work area so it is neat and tidy, STANDARDIZE – set standards for a consistently organized workplace and SUSTAIN – maintain and review standard)</div> <div>✓ Organizing of travel to maximize conveyance and observance of speed limit to practice the minimized used of fuel</div> <div>✓ Carpooling</div> <div>✓ No single use of plastic</div>			

Explanation: The activity here is hiring of PAMO Staff. The staff is particularly Park Ranger to perform monitoring activities within the protected area. The submission of patrolling report as per the WFP is supposedly on quarterly basis but the PAMO requires upon the staff to submit on monthly basis as a matter of supervision and promptly respond to issues.

This shall form as part of the **Means of Verification (MoV)** on the activity. Please confirm your receipt hereof. Thank you.

**DENR CENRO
TAYTAY, PALAWAN
RELEASED**

CONRADO M. CORPUZ

Copy furnished:
PAMO-MSPLS

BY: 15122023 23:3979
DATE: 15122023 23:3979




April 19, 2023

MEMORANDUM

FOR : The Community Environment and Natural Resources Officer
Taytay, Palawan

FROM : The In Charge, CDS/Protected Area Superintendent
Malampaya Sound Protected Landscape and Seascape (MSPLS)
Taytay-San Vicente, Palawan

SUBJECT : **MONTHLY ACCOMPLISHMENT REPORT OF PARK RANGER
ERWIN C. BALVIN**



This pertains to the target activity of Hiring of PAMO Staff under Protected Area Management Office (PAMO) Operationalization for Proclaimed PA of Malampaya Sound protected Landscape and Seascape (MSPLS). Taytay-San Vicente, Palawan.

Respectfully submitted is the memorandum dated April 18, 2023 of Park Ranger Erwin C. Balvin assigned at PAMO-MSPLS/FPMS VI, Barangay Old Guinlo, Taytay, Palawan. Please be informed that covering the period from March 23 to April 14, 2023, PR Balvin conducted the following activities and a total of Forty-one point Four (41.4) kilometers patrol distance with equivalent to Eight Thousand Two Hundred Eighty (8,280) hectares were recorded and accomplished;

#	Date	Activity	Location	Remarks
1	April 13, 2023	Conducted seaborne patrol, surveillance and monitoring	Inner part of Malampaya Sound	<ul style="list-style-type: none">Apprehended abandoned two (2) sets of hulbot net in the mid sea of Barangay New Guinlo, Taytay, PalawanLAWIN Patrol and mangrove monitoring within the vicinity of Barangay Abongan, Taytay, Palawan
2	April 14, 2023	Conducted seaborne patrol, surveillance and monitoring	Barangay Banbanan to Pancel, Taytay, Palawan	<ul style="list-style-type: none">No illegal activities observed

During the activity, the team was composed of seven (7) males and one (1) female. 7



Republic of the Philippines
Department of Environment and Natural Resources
MIMAROPA Region
PROTECTED AREA MANAGEMENT OFFICE
MALAMPAYA SOUND PROTECTED LANDSCAPE AND SEASCAPE (MSPLS)
Taytay-San Vicente, Palawan
Barangay Old Guinlo, Taytay, Palawan
Email add: pamomspls@gmail.com/Contact #: 0938-786-3728 (SMART)




Further, the activity is compliant to 5S organization techniques particularly in the organizing of travel to maximize conveyance and observance of speed limit to practice the minimized used of fuel, carpooling and no single use plastics.

Hence, this Office recommends to continuously conducting the patrol and monitoring and increase awareness through Communication, Education and Public Awareness (CEPA) campaign to the BLGUs and other partners within MSPLS.

This is our **Means of Verification (MOVs)** on the said target activity.

For information and record.



CLARISSA P. PADOR




April 18, 2023

MEMORANDUM

FOR : **The Chief, CDS/Protected Area Superintendent**
Malampaya Sound Protected Landscape and Seascape (MSPLS)
Taytay-San Vicente, Palawan

FROM : **ERWIN C. BALVIN**
Park Ranger

SUBJECT : **REPORT ON LAWIN PATROL, SEABORNE, SURVEILLANCE AND MONITORING**



This pertains to the conducted LAWIN patrol, seaborne, surveillance and monitoring within the vicinities of Malampaya Sound Protected Landscape and Seascape (MSPLS), Taytay-San Vicente, Palawan.

Please be informed that covering the period of March 23, 2023 to April 14, 2023, the following activities are conducted by the undersigned;

- **April 13, 2023** - The undersigned together with Forest Ranger Francis Abe G. Bose, Park Rangers Richard M. Valones, Richen R. Armenia, Joseph C. Agbisit, GIS Specialist Roniel C. Solana and Office Support Staff Rennie O. Tenolite conducted seaborne patrol, surveillance and monitoring in the inner part of Malampaya Sound and apprehended two (2) sets of abandoned hulbot net in the mid sea of Barangay New Guinlo, Taytay, Palawan. Be informed also we conducted LAWIN patrol and mangrove monitoring within the vicinity of Barangay Abongan, Taytay, Palawan. Based on the registered cyber tracker ,we accomplished 18.8 kilometers equivalent to three thousand seven hundred sixty (3,760) hectares patrol distance. The team composed of seven (7) male's,





- **April 14, 2023** - The undersigned together with Forest Ranger Francis Abe G Bose, Ricardo S. Tandoc, Park Rangers Richard M. Valones, Ricben R. Arminia, GIS Specialist Roniel C. Solana, Office Support Staff Rennie O. Tenolite and CMEMP Extension Officer Maria Lilibeth E. Arojo conducted seaborne patrol, surveillance and monitoring within vicinity of Barangay Banbanan to Barangay Pancol, Taytay, Palawan. Based on the registered locus tracker, we accomplished 22.6 kilometers equivalent to four thousand five hundred twenty (4,520) hectares patrol distance. The team composed of 7 (seven) men's. and 1 (one) women.



For your information and record.


ERWIN C. BALVIN



LOCATION MAP

SHOWING THE CONDUCTED SEABORNE PATROL,
SURVEILLANCE AND MONITORING IN THE INNER
PART OF MALAMPAYA SOUND PROTECTED
LANDSCAPE AND SEASCAPE TAYTAY-SAN VICENTE
ON APRIL 13, 2023
WITH 18.8 KILOMETERS OR 3,760 HECTARES.

SCALE 1:105,172



Projection: Transverse_Mercator

Projected Coordinate System: WGS_1984_UTM_Zone_50N

LEGEND

- APPREHENDED SITES
- PATROL ROUTE
- POLITICAL BOUNDARY
- MSPLS TERRESTRIAL ZONE

CERTIFICATION

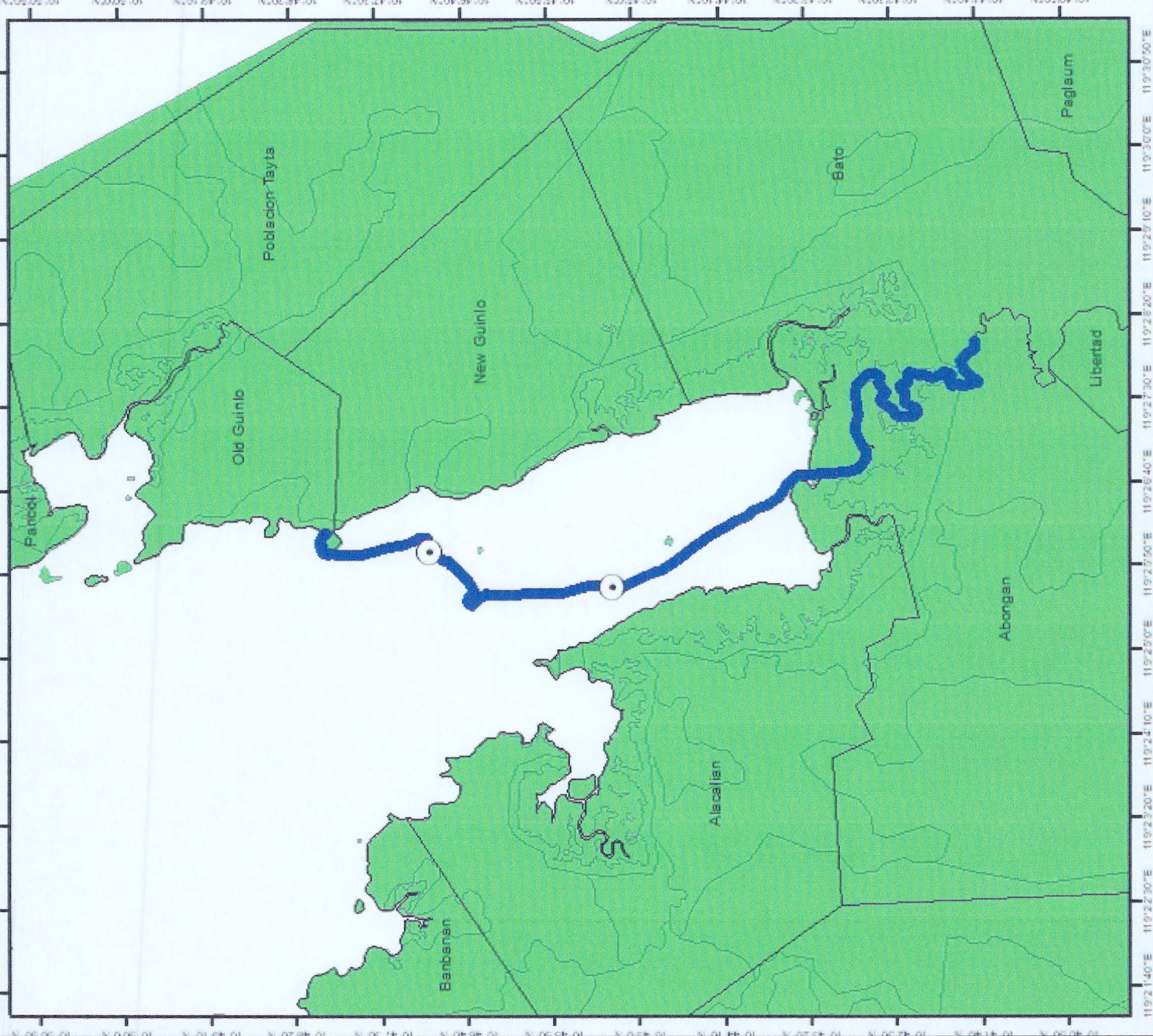
THIS IS TO CERTIFY that this track is within the
MALAMPAYA SOUND PROTECTED
LANDSCAPE AND SEASCAPE (MSPLS)
per Presidential Proclamation No. 342, dated July 12, 2000

Digitized by:

RONIEL C. SOLANA
GIS SPECIALIST

Checked/Verified:

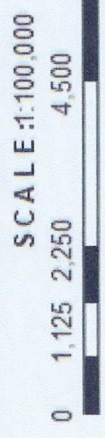
CLARISSA P. PADOR
For: III/PASu, MSPLS




Republic of the Philippines
 Department of Environment and Natural Resources
 MIMAROPA Region
 PROTECTED AREA MANAGEMENT OFFICE
 MALAMPAYA SOUND PROTECTED LANDSCAPE AND SEASCAPE (MSPLS)
 Taytay, San Vicente, Palawan
 Barangay Old Guinlo, Taytay, Palawan
 Email add: pamopspl@gmail.com; Contact # 0938-786-3728



LOCATION MAP
 SHOWING THE CONDUCTED SEABORNE PATROL,
 SURVEILLANCE AND MONITORING IN THE INNER
 PART OF MALAMPAYA SOUND PROTECTED
 LANDSCAPE AND SEASCAPE TAYTAY-SAN VICENTE
 ON APRIL 14, 2023
 WITH 22.6 KILOMETERS OR 4,520 HECTARE



Projection: Transverse_Mercator
 Projected Coordinate System: WGS_1984_UTM_Zone_50N



CERTIFICATION

THIS IS TO CERTIFY that this track is within the
 MALAMPAYA SOUND PROTECTED
 LANDSCAPE AND SEASCAPE (MSPLS)
 per Presidential Proclamation No. 342, dated July 12, 2000

Digitized by:
 ROXIEL C. SOLANA
 GIS SPECIALIST

Checked/Verified:
 CLARISSA R. PADOR
 For: III/PASu, MSPLS





Republic of the Philippines
Department of Environment and Natural Resources
Region IV- MIMAROPA
COMMUNITY ENVIRONMENT AND NATURAL RESOURCES OFFICE
by the National Highway, Poblacion, Taytay, Palawan 5312
Contact No.: 09265059335 (Globe) / 09121713889 (Smart)
Email address: cenropal@denr.gov.ph

**DENR-PENRO
PALAWAN RECORDS
RECEIVED**

April 26, 2023

MEMORANDUM

BY: [Signature]
DATE: 05.03.2023 23-3978

FOR : The Provincial Environment and Natural Resources Officer- Palawan

FROM : The Community Environment and Natural Resources Officer

SUBJECT : **ACCOMPLISHMENT REPORT ON ACTIVITY PER WFP
Malampaya Sound Protected Landscape and Seascape (MSPLS)**

Activity: Hiring of PAMO Staff				
Performance Indicator: Number of PAMO Staff/JOs hired with monthly and quarterly patrolling/monitoring report				
Current submission: Memo report of For. III/Protected Area Superintendent/In Charge, CDS Clarissa P. Pador dated April 19, 2023 (CN 2599 in the eDATS) submitting the report covering the period for the month of March 19 to April 13, 2023 of Park Ranger Cyril K. Valente for Protected Area Management Office of Malampaya Sound Protected Landscape and Seascape (MSPLS).				
Attachment: 1. Memo report with photo documentation of Park Ranger Cyril K. Valente dated April 18, 2023. Based on the report, PR Valente had accomplished a total of Nine point Seventy-one (9.71) kilometers patrol distance with equivalent to One Thousand Nine Hundred Forty-two (1,942) hectares were recorded and accomplished. 2. Maps (2 pages)				
Gender & Development (GaD) data	Male = 13	Female = 0	LGBTQ+ = 0	Prefer not to say = 0
	The data hereon refers to the patrolling team			
Age Grouping	60 and above	18-59	17 and below	TOTAL
	0	13	0	13
Environmental Management System (EMS Compliance)	<ul style="list-style-type: none">✓ Compliant to 5S organization techniques (SORT – keep only necessary items, SET IN ORDER – arrange items to promote efficient workflow, SHINE – clean the work area so it is neat and tidy, STANDARDIZE – set standards for a consistently organized workplace and SUSTAIN – maintain and review standard)✓ Organizing of travel to maximize conveyance and observance of speed limit to practice the minimized used of fuel✓ Carpooling✓ No single use plastic✓ PENRO Memo No. 2023-001 dated February 21, 2023			

Explanation: The activity here is hiring of PAMO Staff. The staff is particularly Park Ranger to perform monitoring activities within the protected area. The submission of patrolling report as per the WFP is supposedly on quarterly basis but the PAMO requires upon the staff to submit on monthly basis as a matter of supervision and promptly respond to issues.

This shall form as part of the **Means of Verification (MoV)** on the activity. Please confirm your receipt hereof. Thank you.

**DENR CENRO
TAYTAY, PALAWAN
RELEASED**

CONRADO M. CORPUZ

Copy furnished:
PAMO-MSPLS

BY: [Signature]
DATE: APR 26 2023 1198



Republic of the Philippines
Department of Environment and Natural Resources
MIMAROPA Region
PROTECTED AREA MANAGEMENT OFFICE
MALAMPAYA SOUND PROTECTED LANDSCAPE AND SEASCAPE (MSPLS)
Taytay-San Vicente, Palawan
Barangay Old Guinlo, Taytay, Palawan
Email add: pamomspls@gmail.com/Contact #: 0938-786-3728 (SMART)



MEMORANDUM

FOR : The Community Environment and Natural Resources Officer
Taytay, Palawan

FROM : The In Charge, CDS/Protected Area Superintendent
Malampaya Sound Protected Landscape and Seascape (MSPLS)
Taytay-San Vicente, Palawan

SUBJECT : **MONTHLY ACCOMPLISHMENT REPORT OF PARK RANGER
CYRIL K. VALENTE**

April 19, 2023
**DENR CENRO
TAYTAY, PALAWAN**
RECEIVED
Jub
4-20-23 CN 2599

This pertains to the target activity of Hiring of PAMO Staff under Protected Area Management Office (PAMO) Operationalization for Proclaimed PA of Malampaya Sound protected Landscape and Seascape (MSPLS). Taytay-San Vicente, Palawan.

Respectfully submitted is the memorandum dated April 18, 2023 of Park Ranger Cyril K. Valente assigned at PAMO-MSPLS/FPMS VI, Barangay Old Guinlo, Taytay, Palawan. Please be informed that covering the period from March 19 to April 13, 2023, PR Valente conducted the following activities and a total of Nine point Seventy-one (9.71) kilometers patrol distance with equivalent to One Thousand Nine Hundred Forty-two (1,942) hectares were recorded and accomplished;

#	Date	Activity	Location	Remarks
1	March 19, 2023	Assisted in the conduct of monitoring, investigation and verification	Barangay San Jose, Taytay, Palawan	
2	April 13, 2023	Conducted night seaborne patrol and monitoring	Barge Tabi and Barge Laot, Barangay Tumbod, Taytay, Palawan	No illegal activity observed.


During the activity, the team was composed of thirteen (13) males.


Further, the activity is compliant to **5S** organization techniques particularly in the organizing of travel to maximize conveyance and observance of speed limit to practice the minimized used of fuel, carpooling and no single use plastics.

Hence, this Office recommends to continuously conducting the patrol and monitoring and increase awareness through Communication, Education and Public Awareness (CEPA) campaign to the BLGUs and other partners within MSPLS.

This is our **Means of Verification (MOVs)** on the said target activity.

For information and record.




CLARISSA P. PADOR




April 18, 2023

MEMORANDUM

FOR : The Chief, CDS/Protected Area Superintendent
Malampaya Sound Protected Landscape and Seascape (MSPLS)
Taytay-San Vicente, Palawan

FROM : **CYRIL K. VALENTE**
Park Ranger




SUBJECT : **REPORT ON LAWIN PATROL, SEABORNE, SURVEILLANCE AND MONITORING**



This pertains to the conducted LAWIN patrol, seaborne, surveillance and monitoring within the vicinities of Malampaya Sound Protected Landscape and Seascape (MSPLS), Taytay-San Vicente, Palawan.



Please be informed that covering the period of March 19, 2023 to April 13, 2023, the following activities are conducted by the undersigned;

- March 19, 2023** - The undersigned together with Forest Ranger Francis Abe G. Bose, Park Ranger Joseph C. Agbisit, Richard M. Valones, Janitor Noel A. Mendaza, FPMS I namely: Forest Technician I Voltaire M. Delos Angeles, Forest Ranger Michael Angelo Vasquez, and FPO Deogracias Vasquez, Jr. And five (5) personnel from MBLT-3 23rd Marine Battalion conducted monitoring, investigation and verification on the reported alleged illegal cutting of natural growth trees within CSC (expired) area of Carlito Milca at Barangay San Jose, Taytay, Palawan. The team composed of thirteen (13) male. The team also accomplished 9.1 kilometers equivalent to one thousand eight hundred twenty (1,820) hectares patrol distance.





- **April 13, 2023-** Please be informed that the undersigned together with Janitor Noel A. Mendaza conducted night seaborne patrol and monitoring around the Strict Protection Zone located at Barge's Tabi and Barge's Laot, Barangay Tumbod, Taytay, Palawan, for strict protection against illegal fishing and to prevent the intension of some person who practiced hand fishing in the area. During the patrol, no illegal activity was observed that night. However, that we recommend the continuation of the Information Education Communication (IEC) Campaign to some people living around the Strict Protection Zone (SPZ). Based on the registered locus tracker. The team composed of two (2) male. The team also accomplished 0.61 kilometers equivalent to one hundred twenty two (122) hectares patrol distance.



Attached is the maps.

For your information and record.

Cyrl K. Valente
CYRIL K. VALENTE



LOCATION MAP
SHOWING THE CONDUCTED MONITORING,
INVESTIGATION AND VERIFICATION
AT BARANGAY SAN JOSE, TAYTAY, PALAWAN
ON MARCH 19, 2023
WITH 9.1 KILOMETER OR 1,820 HECTARES.
SCALE 1:100,000

0 1,125 2,250 4,500 6,750 Meters

Projection: Transverse_Mercator

Projected Coordinate System: WGS_1984_UTM_Zone_50N

LEGEND

- INVESTIGATED SITES
- PATROL ROUTE
- POLITICAL BOUNDARY
- MSPLS TERRESTRIAL ZONE

CERTIFICATION

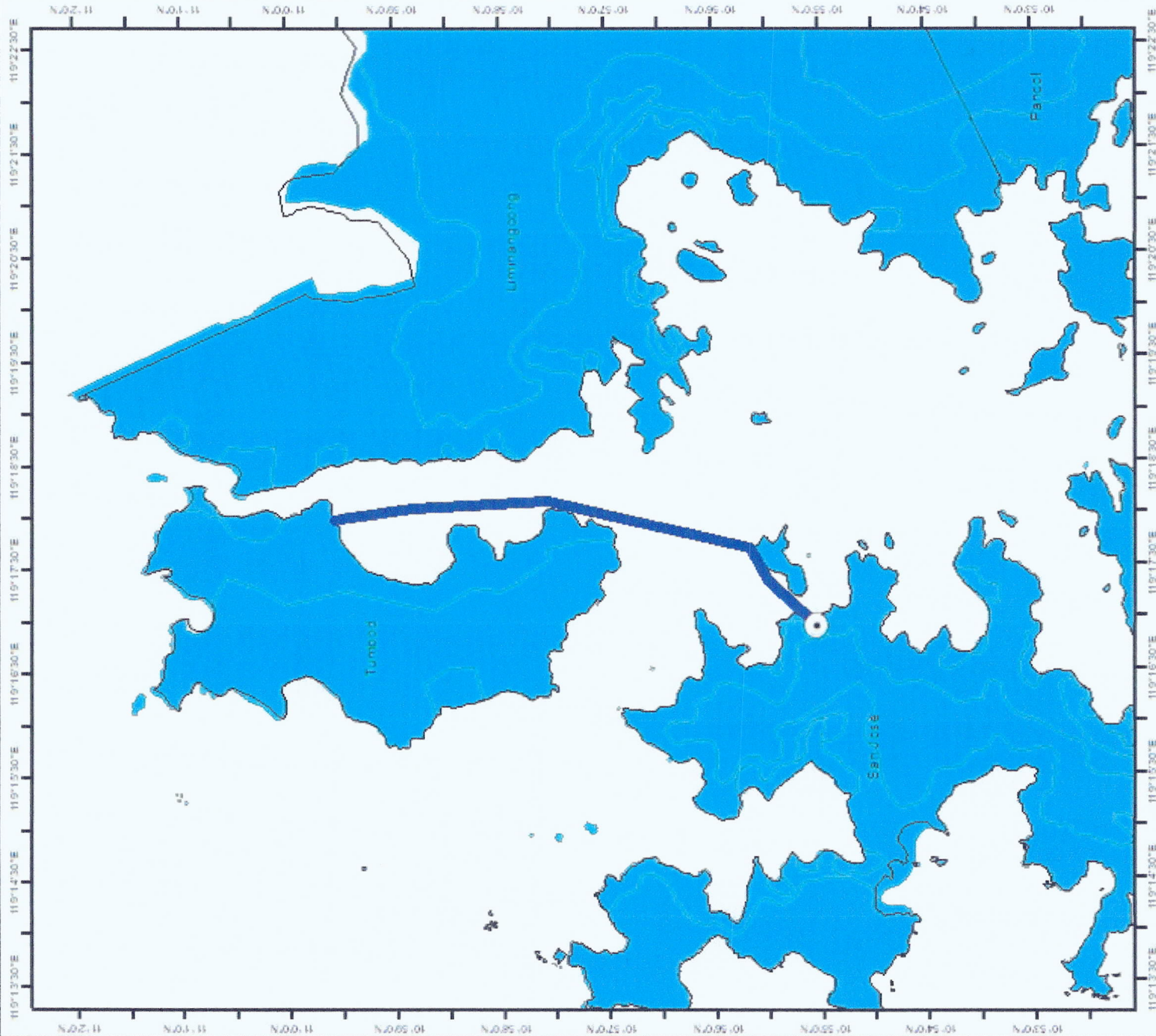
THIS IS TO CERTIFY that this track is within the
MALAMPAYA SOUND PROTECTED
LANDSCAPE AND SEASCAPE (MSPLS)
per Presidential Proclamation No. 342, dated July 12, 2000

Digitized by:

Rommel C. Solana
ROMMEL C. SOLANA
GIS SPECIALIST

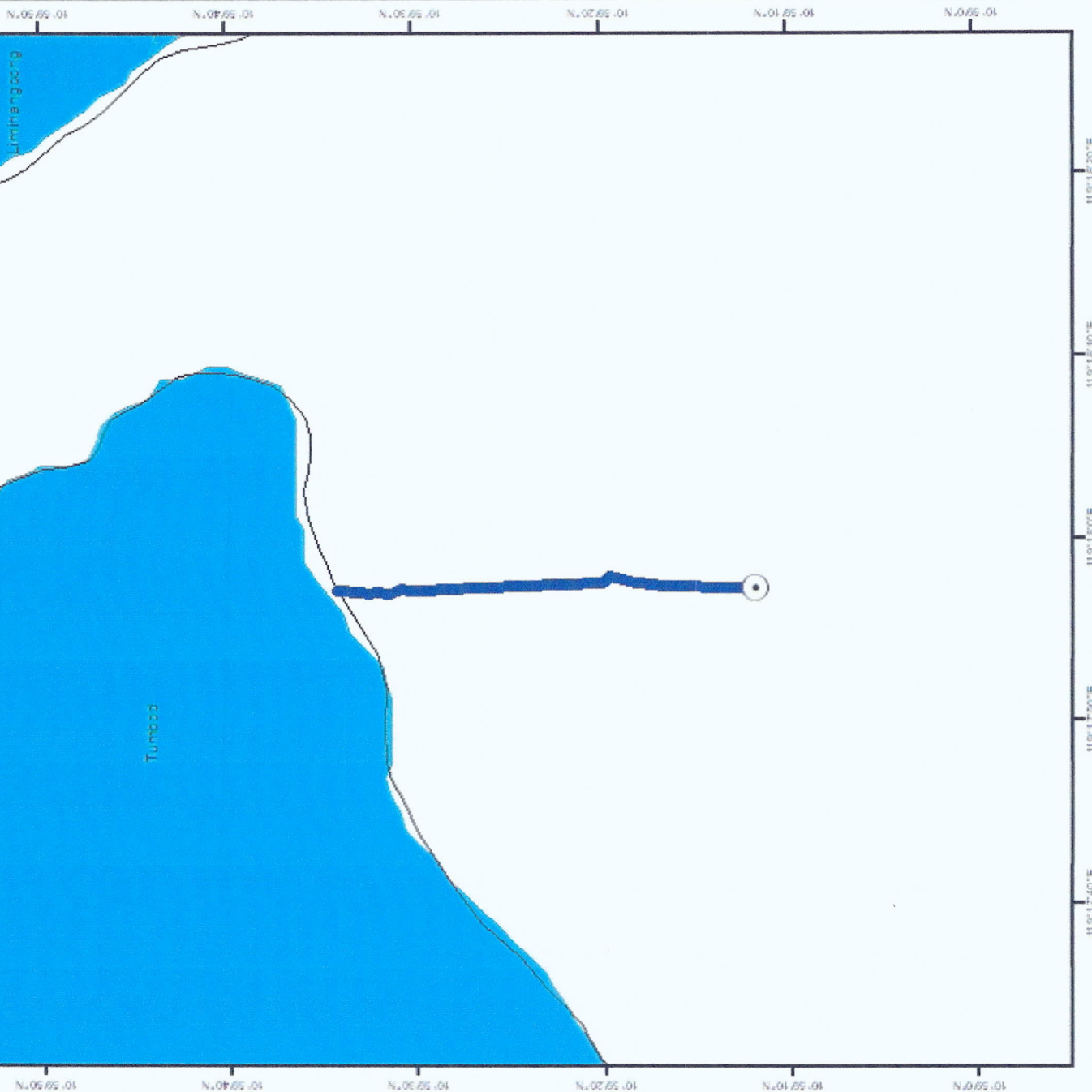
Checked/Verified:

Clarissa P. Pador
CLARISSA P. PADOR
For: III/PASU, MSPLS






Republic of the Philippines
Department of Environment and Natural Resources
MIMAROPA Region
PROTECTED AREA MANAGEMENT OFFICE
MALAMPAYA SOUND PROTECTED LANDSCAPE AND SEASCAPE (MSPLS)
Taytay, San Vicente, Palawan
Balaroay Old Guinjo, Taytay, Palawan
Email add: demomspad@gmail.com | Contact # 0938-786-3728



LOCATION MAP
SHOWING THE CONDUCTED NIGHT SEABORNE
PATROL AT BARGE LAOT, BARANGAY TUMBOD,
TAYTAY, PALAWAN ON APRIL 13, 2023
WITH 0.61 KILOMETER OR 122 HECTARES.


SCALE 1:10,000



Projection: Transverse_Mercator

Projected Coordinate System: WGS_1984_UTM_Zone_50N

LEGEND



CERTIFICATION

THIS IS TO CERTIFY that this track is within the
MALAMPAYA SOUND PROTECTED
LANDSCAPE AND SEASCAPE (MSPLS)
per Presidential Proclamation No. 342, dated July 12, 2000

Digitized by:

Solana
ROWEL C. SOLANA
GIS SPECIALIST

Checked/Verified:

Clarissa P. Pador
CLARISSA P. PADOR
For: III/PASU, MSPLS



**DENR CENRO
PALAWAN RECORDS
RECEIVED**

April 26, 2023

BY: [Signature]
DATE: 15/3/2023 CN 23-3977

MEMORANDUM

FOR : The Provincial Environment and Natural Resources Officer- Palawan

FROM : The Community Environment and Natural Resources Officer

SUBJECT : **ACCOMPLISHMENT REPORT ON ACTIVITY PER WFP
Malampaya Sound Protected Landscape and Seascape (MSPLS)**

Activity: Hiring of PAMO Staff				
Performance Indicator: Number of PAMO Staff/JOs hired with monthly and quarterly patrolling/monitoring report				
Current submission: Memo report of For. III/Protected Area Superintendent/In Charge, CDS Clarissa P. Pador dated April 19, 2023 (CN 2598 in the eDATS) submitting the report covering the period for the month of March 18 to April 18, 2023 of Park Ranger Richard M. Valones for Protected Area Management Office of Malampaya Sound Protected Landscape and Seascape (MSPLS).				
Attachment: 1. Memo report with photo documentation of Park Ranger Richard M. Valones dated April 18, 2023. Based on the report, PR Valones had accomplished a total of Eighty-four point Thirty-six (84.36) kilometers patrol distance with equivalent to Sixteen Thousand Eight Hundred Twenty-two (16,822) hectares were recorded and accomplished. 2. Maps (4 pages)				
Gender & Development (GaD) data	Male = 7	Female = 1	LGBTQ+ = 0	Prefer not to say = 0
	The data hereon refers to the patrolling team and CMEMP E.O			
Age Grouping	60 and above	18-59	17 and below	TOTAL
	0	8	0	8
Environmental Management System (EMS Compliance)	<ul style="list-style-type: none">✓ Compliant to 5S organization techniques (SORT – keep only necessary items, SET IN ORDER – arrange items to promote efficient workflow, SHINE – clean the work area so it is neat and tidy, STANDARDIZE – set standards for a consistently organized workplace and SUSTAIN – maintain and review standard)✓ Organizing of travel to maximize conveyance and observance of speed limit to practice the minimized used of fuel✓ Carpooling✓ No single use plastic✓ PENRO Memo No. 2023-001 dated February 21, 2023			

Explanation: The activity here is hiring of PAMO Staff. The staff is particularly Park Ranger to perform monitoring activities within the protected area. The submission of patrolling report as per the WFP is supposedly on quarterly basis but the PAMO requires upon the staff to submit on monthly basis as a matter of supervision and promptly respond to issues.

This shall form as part of the **Means of Verification (MoV)** on the activity. Please confirm your receipt hereof. Thank you.

**DENR CENRO
TAYTAY, PALAWAN
RELEASED**

CONRADO M. CORPUZ

Copy furnished:
PAMO-MSPLS

BY: [Signature]
DATE: APR 26 2023 CN 1597



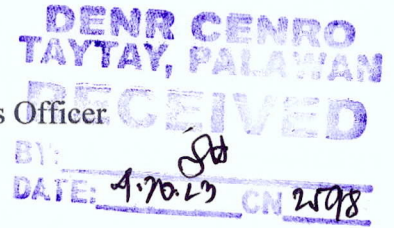
April 19, 2023

MEMORANDUM

FOR : The Community Environment and Natural Resources Officer
Taytay, Palawan

FROM : The In Charge, CDS/Protected Area Superintendent
Malampaya Sound Protected Landscape and Seascape (MSPLS)
Taytay-San Vicente, Palawan

SUBJECT : **MONTHLY ACCOMPLISHMENT REPORT OF PARK RANGER
RICHARD M. VALONES**



This pertains to the target activity of Hiring of PAMO Staff under Protected Area Management Office (PAMO) Operationalization for Proclaimed PA of Malampaya Sound protected Landscape and Seascape (MSPLS). Taytay-San Vicente, Palawan.

Respectfully submitted is the memorandum dated April 18, 2023 of Park Ranger Richard M. Valones assigned at PAMO-MSPLS/FPMS VI, Barangay Old Guinlo, Taytay, Palawan. Please be informed that covering the period from March 18 to April 18, 2023, PR Valones conducted the following activities and a total of Eighty-four point Thirty Six (84.36) kilometers patrol distance with equivalent to Sixteen Thousand Eight Hundred Twenty-two (16,822) hectares were recorded and accomplished;

#	Date	Activity	Location	Remarks
1	March 23, 2023	Conducted foot patrol, surveillance, monitoring and verification	Sitio Canduyog, Barangay Abongan, Taytay, Palawan	<ul style="list-style-type: none">Apprehended five (5) chainsaw, two (2) shovels, one (1) axe and one (1) bolo used in charcoal making
2	April 4, 2023	Assisted in the conduct of monitoring, verification and investigation of asphalt batching plant	Sitio Cansilayan, Barangay Bato, Taytay, Palawan	<ul style="list-style-type: none">No operation
3	April 13, 2023	Conducted seaborne patrol, surveillance and monitoring	Inner part of Malampaya Sound	<ul style="list-style-type: none">Apprehended abandoned two (2) sets of hulbot net in the mid sea of Barangay New Guinlo, Taytay, PalawanLAWIN Patrol and mangrove monitoring within the vicinity of Barangay Abongan, Taytay, Palawan
4	April 14, 2023	Conducted seaborne patrol, surveillance and monitoring	Barangay Banbanan to Pancol, Taytay, Palawan	<ul style="list-style-type: none">No illegal activities observed




During the activity, the team was composed of seven (7) males and one (1) female.


Further, the activity is compliant to **5S** organization techniques particularly in the organizing of travel to maximize conveyance and observance of speed limit to practice the minimized used of fuel, carpooling and no single use plastics.

Hence, this Office recommends to continuously conducting the patrol and monitoring and increase awareness through Communication, Education and Public Awareness (CEPA) campaign to the BLGUs and other partners within MSPLS.

This is our **Means of Verification (MOVs)** on the said target activity.

For information and record.


CLARISSA P. PADOR






April 17, 2023

MEMORANDUM

FOR : **The Chief, CDS/Protected Area Superintendent**
Malampaya Sound Protected Landscape and Seascape (MSPLS)
Taytay-San Vicente, Palawan

FROM : **RICHARD M. VALONES**
Park Ranger

SUBJECT : **REPORT ON LAWIN PATROL, SEABORNE, SURVEILLANCE AND MONITORING**



This pertains to the conducted LAWIN patrol, seaborne, surveillance and monitoring within the vicinities of Malampaya Sound Protected Landscape and Seascape (MSPLS), Taytay-San Vicente, Palawan.

Please be informed that covering the period of March 18, 2023 to April 18, 2023, the following activities are conducted by the undersigned;

- **March 23, 2023** – The undersigned together with Forest Ranger Francis Abe G. Bose, Park Ranger Richen R. Armenia, Office Support Staff Rennie O. Tenolite and from FPMS I namely: Forest Technician I Voltaire M. Delos Angeles, Forest Ranger Richard M. Pariñas, FPMS III namely: Forest Ranger John Vincent G. Sanchez conducted foot patrol, surveillance monitoring and verification on the reported alleged illegal charcoal making at Sitio Canduyog, Barangay Abongan, Taytay, Palawan. The team went into the forested area near Kaylubong Bridge and was able to find one (1) improvised pugon being used for burning assorted logs for charcoal. The team destroyed the said pugon and followed a trail left by the charcoal makes. After searching within the vicinity. The team apprehended five (5) chainsaw, two (2) shovels, one (1) axe and one (1) bolo at Barangay Abongan, Taytay, Palawan. The team composed of seven (7) male's. The team also accomplished 29.36 kilometers equivalent to five thousand eight hundred twenty two (5,822) hectares patrol distance.





- **April 4, 2023** - The undersigned together with Forest Ranger Francis Abe G. Bose, and two (2) personnel from EMB conducted monitoring, verification and investigation at Asphalt located at Sitio Cansilayan, Barangay Bato, Taytay, Palawan. Based on the registered locus tracker, we accomplished 13.6 kilometers equivalent to two thousand seven hundred twenty (2,720) hectares patrol distances. The team composed of two (2) male's and two (2) female's.



- **April 13, 2023** - The undersigned together with Forest Ranger Francis Abe G. Bose, Park Rangers Ricben R Armenia, Erwin C. Balvin, Joseph C. Agbisit, GIS Specialist Roniel C. Solana and Office Support Staff Rennie O. Tenolite conducted seaborne patrol, surveillance and monitoring in the inner part of Malampaya Sound and apprehended two (2) sets of abandoned hulbot net in the mid sea of Barangay New Guinlo, Taytay, Palawan. Be informed also we conducted LAWIN patrol and mangrove monitoring within the vicinity of Barangays Abongan, Taytay, Palawan. Based on the registered cyber tracker, we accomplished 18.8 kilometers equivalent to three thousand seven hundred sixty (3,760) hectares patrol distance. The team composed seven (7) males.






- **April 14, 2023** - The undersigned together with Forest Ranger Francis Abe G Bose, Ricardo S. Tandoc, Park Ranger Ricben R Armenia, Erwin C. Balvin, GIS Specialist Roniel C. Solana, Office Support Staff Rennie O. Tenolite and CMEMP Extension Officer Maria Lilibeth E. Arojo conducted seaborne patrol, surveillance and monitoring within vicinity of Barangay Banbanan to Barangay Pancol, Taytay, Palawan. Based on the registered locus tracker, we accomplished 22.6 kilometers equivalent to four thousand five hundred twenty (4,520) hectares patrol distance. The team composed of 7 (seven) men's. and 1 (one) women.




For your information and record.


RICHARD M. VALONES



LOCATION MAP
SHOWING THE CONDUCTED FOOTPATROL,
SURVEILLANCE MONITORING AND
VERIFICATION AT SITIO CANDUYOG
BARANGAY ABONGAN TAYTAY, PALAWAN
ON MARCH 23, 2023
WITH 29.36 KILOMETERS OR 5,822 HECTARE.

SCALE 1:150,000



Projection: Transverse_Mercator

Projected Coordinate System: WGS_1984_UTM_Zone_50N

LEGEND

- SITIO CANDUYOG
- PATROL ROUTE
- POLITICAL BOUNDARY
- MSPLS TERRESTRIAL ZONE

CERTIFICATION

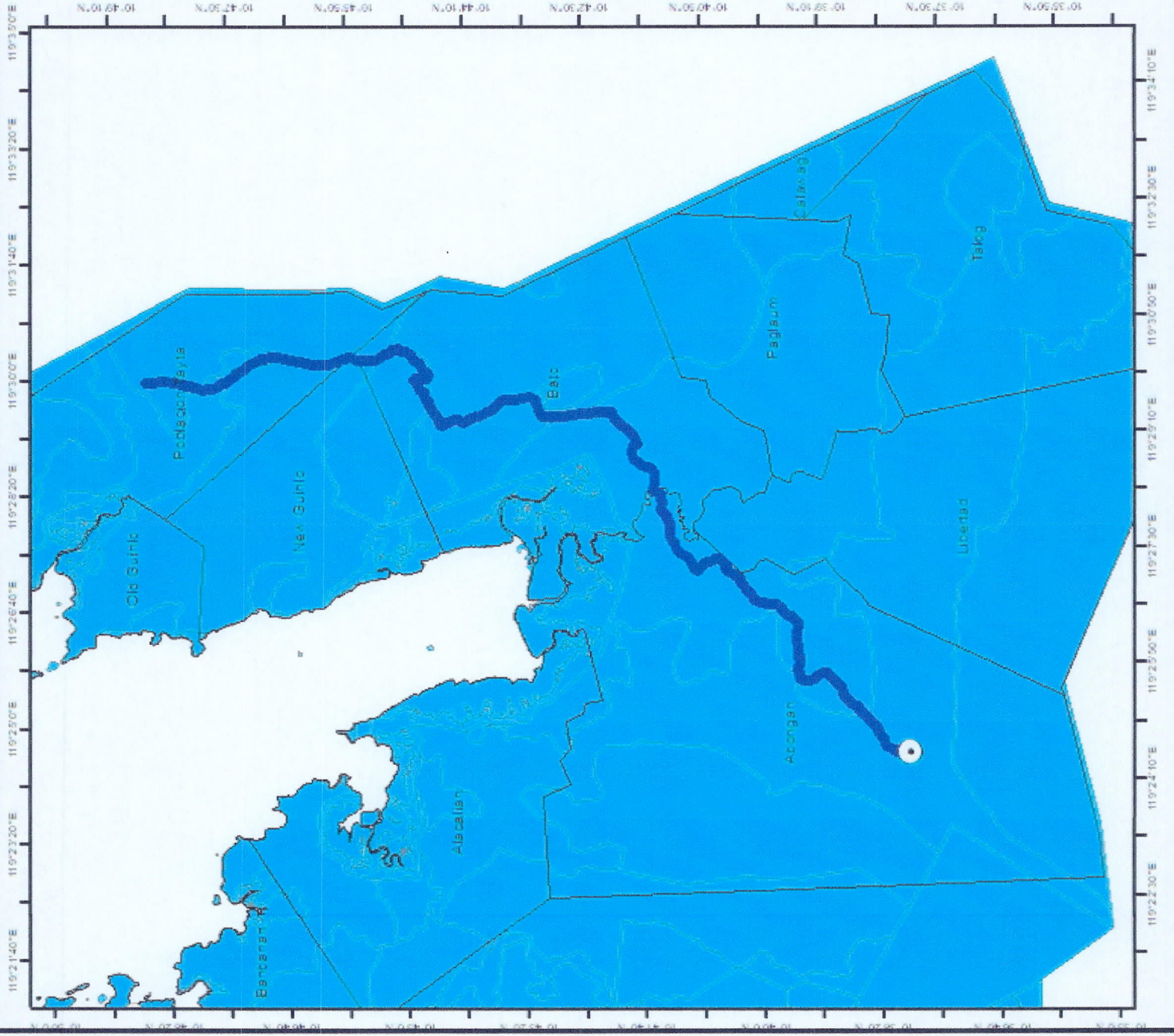
THIS IS TO CERTIFY that this track is within the
MALAMPAYA SOUND PROTECTED
LANDSCAPE AND SEASCAPE (MSPLS)
per Presidential Proclamation No. 342, dated July 12, 2000

Digitized by:

R. Solana
RONIEL C. SOLANA
GIS SPECIALIST

Checked/Verified:


Clarissa P. Padon
CLARISSA P. PADON
For: III/PA/Su, MSPLS





LOCATION MAP
SHOWING THE CONDUCTED MONITORING,
SURVEILLANCE, VERIFICATION AND
INVESTIGATION AT SITIO CANSILAYAN,
BARANGAY BATO TAYTAY, PALAWAN
ON APRIL 4, 2023
WITH 13.6 KILOMETERS OR 2,720 HECTARE

SCALE 1:90,000



Projection: Transverse_Mercator

Projected Coordinate System: WGS_1984_UTM_Zone_50N

LEGEND

- SITIO CANSILAYAN (ASPHALT)
- PATROL ROUTE
- POLITICAL BOUNDARY
- MSPLS TERRESTRIAL ZONE

CERTIFICATION

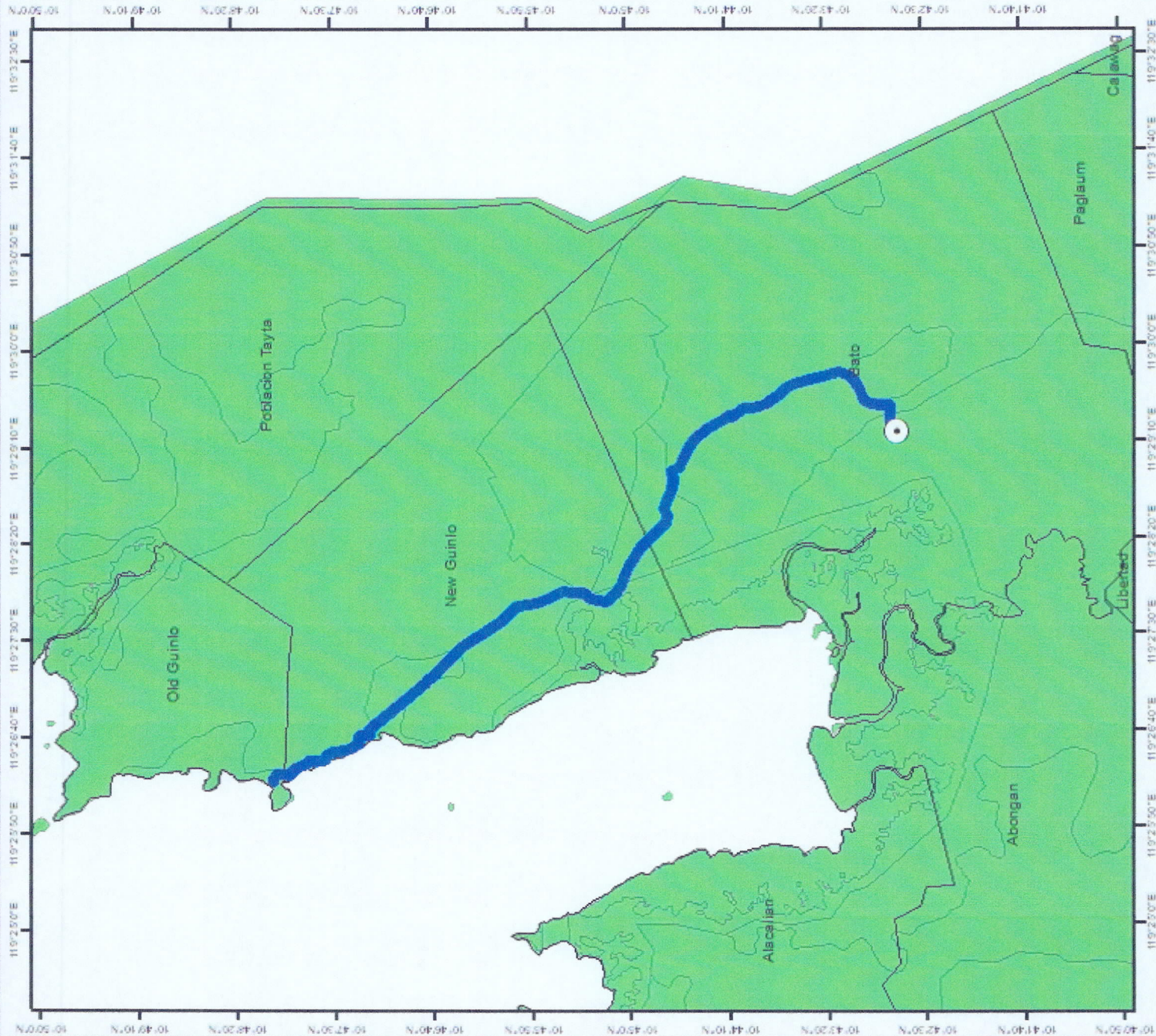
THIS IS TO CERTIFY that this track is within the
MALAMPAYA SOUND PROTECTED
LANDSCAPE AND SEASCAPE (MSPLS)
per Presidential Proclamation No. 342, dated July 12, 2000

Digitized by:

RONIEL C. SOJANA
GIS SPECIALIST

Checked/Verified:

CLARISSA P. PADOR
For: III/PAS, MSPLS






LOCATION MAP

SHOWING THE CONDUCTED SEABORNE PATROL,
SURVEILLANCE AND MONITORING IN THE INNER
PART OF MALAMPAYA SOUND PROTECTED
LANDSCAPE AND SEASCAPE TAYTAY-SAN VICENTE
ON APRIL 13, 2023
WITH 18.8 KILOMETERS OR 3,760 HECTARES

SCALE 1:105,172



Projection: Transverse_Mercator

Projected Coordinate System: WGS_1984_UTM_Zone_50N

LEGEND

○ APPREHENDED SITES

— PATROL ROUTE

□ POLITICAL BOUNDARY

■ MSPLS TERRESTRIAL ZONE

CERTIFICATION

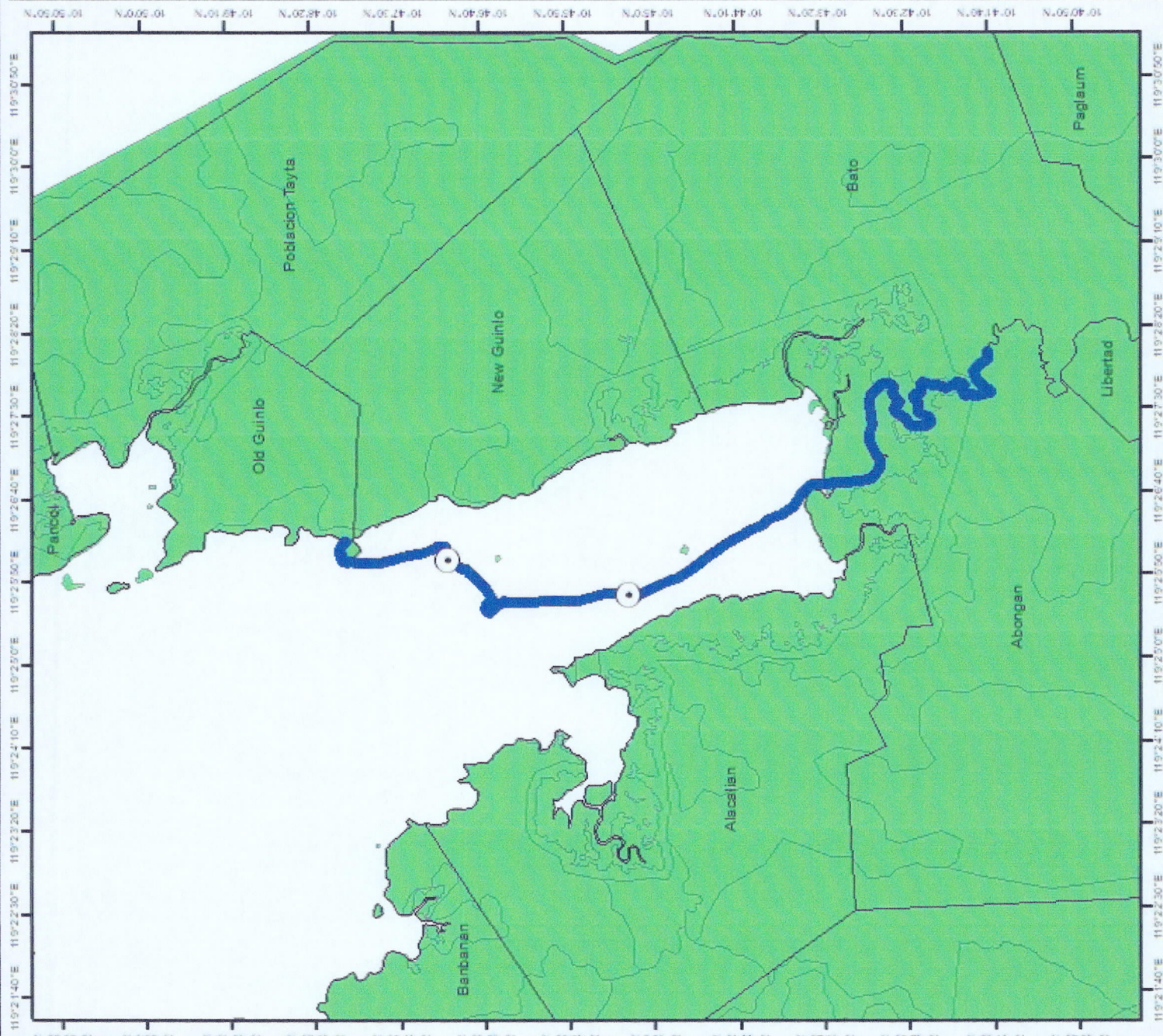
THIS IS TO CERTIFY that this track is within the
MALAMPAYA SOUND PROTECTED
LANDSCAPE AND SEASCAPE (MSPLS)
per Presidential Proclamation No. 342, dated July 12, 2000

Digitized by:

Roniel C. Solana
RONIEL C. SOLANA
GIS SPECIALIST

Checked/Verified:

Clarissa P. Pador
CLARISSA P. PADOR
For: III/PASu, MSPLS





LOCATION MAP

SHOWING THE CONDUCTED SEABORNE PATROL,
SURVEILLANCE AND MONITORING IN THE INNER
PART OF MALAMPAYA SOUND PROTECTED
LANDSCAPE AND SEASCAPE TAYTAY-SAN VICENTE

ON APRIL 14, 2023

WITH 22.6 KILOMETERS OR 4,520 HECTARE

SCALE 1:100,000



Projection: Transverse_Mercator

Projected Coordinate System: WGS_1984_UTM_Zone_50N

LEGEND

- SEAGRASS MONITORING SITES
- PATROL ROUTE
- POLITICAL BOUNDARY
- MSPLS TERRESTRIAL ZONE

CERTIFICATION

THIS IS TO CERTIFY that this track is within the
MALAMPAYA SOUND PROTECTED
LANDSCAPE AND SEASCAPE (MSPLS)
per Presidential Proclamation No. 342, dated July 12, 2000

Digitized by:

Solange
RONIEL C. SOLANA
GIS SPECIALIST

Checked/Verified:

Clarissa P. Pador
CLARISSA P. PADOR
For: III/PASu, MSPLS





Republic of the Philippines
Department of Environment and Natural Resources
Region IV- MIMAROPA
COMMUNITY ENVIRONMENT AND NATURAL RESOURCES OFFICE
by the National Highway, Poblacion, Taytay, Palawan 5312
Contact No.: 09265059335 (Globe) / 09121713889 (Smart)

Email address: cenrotaytay@denr.gov.ph

**DENR CENRO
PALAWAN RECORDS
RECEIVED**

April 26, 2023

MEMORANDUM

BY: *[Signature]*
DATE: 15/03/2023 CN 23-3976

FOR : The Provincial Environment and Natural Resources Officer- Palawan

FROM : The Community Environment and Natural Resources Officer

SUBJECT : **ACCOMPLISHMENT REPORT ON ACTIVITY PER WFP
Malampaya Sound Protected Landscape and Seascape (MSPLS)**

Activity: Hiring of PAMO Staff				
Performance Indicator: Number of PAMO Staff/JOs hired with monthly and quarterly patrolling/monitoring report				
Current submission: Memo report of For. III/Protected Area Superintendent/In Charge, CDS Clarissa P. Pador dated April 19, 2023 (CN 2601 in the eDATS) submitting the report covering the period for the month of March 23 to April 14, 2023 of Park Ranger Rieben R. Armenia for Protected Area Management Office of Malampaya Sound Protected Landscape and Seascape (MSPLS).				
Attachment: 1. Memo report with photo documentation of Park Ranger Rieben R. Armenia dated April 19, 2023. Based on the report, PR Armenia had accomplished a total of Seventy point Seventy-Six (70.76) kilometers patrol distance with equivalent to Fourteen Thousand One Hundred Two (14,102) hectares were recorded and accomplished. 2. Maps (3 pages)				
Gender & Development (GaD) data	Male = 7	Female = 1	LGBTQ+ = 0	Prefer not to say = 0
	The data hereon refers to the patrolling team and CMEMP E.O			
Age Grouping	60 and above	18-59	17 and below	TOTAL
	0	8	0	8
Environmental Management System (EMS Compliance)	<ul style="list-style-type: none">✓ Compliant to 5S organization techniques (SORT – keep only necessary items, SET IN ORDER – arrange items to promote efficient workflow, SHINE – clean the work area so it is neat and tidy, STANDARDIZE – set standards for a consistently organized workplace and SUSTAIN – maintain and review standard)✓ Organizing of travel to maximize conveyance and observance of speed limit to practice the minimized used of fuel✓ Carpooling✓ No single use of plastic			

Explanation: The activity here is hiring of PAMO Staff. The staff is particularly Park Ranger to perform monitoring activities within the protected area. The submission of patrolling report as per the WFP is supposedly on quarterly basis but the PAMO requires upon the staff to submit on monthly basis as a matter of supervision and promptly respond to issues.

This shall form as part of the **Means of Verification (MoV)** on the activity. Please confirm your receipt hereof. Thank you.

**DENR CENRO
TAYTAY, PALAWAN
RELEASED**

CONRADO M. CORPUZ

Copy furnished:
PAMO-MSPLS

BY: *[Signature]*
DATE: APR 26 2023 *[Signature]* 1600



April 19, 2023

MEMORANDUM

FOR : The Community Environment and Natural Resources Officer
Taytay, Palawan

FROM : The In Charge, CDS/Protected Area Superintendent
Malampaya Sound Protected Landscape and Seascape (MSPLS)
Taytay-San Vicente, Palawan

SUBJECT : **MONTHLY ACCOMPLISHMENT REPORT OF PARK RANGER
RICBEN R. ARMENIA**

**DENR CENRO
TAYTAY, PALAWAN
RECEIVED**
BY: *[Signature]*
DATE: 4-20-23 CN 2601

This pertains to the target activity of Hiring of PAMO Staff under Protected Area Management Office (PAMO) Operationalization for Proclaimed PA of Malampaya Sound protected Landscape and Seascape (MSPLS). Taytay-San Vicente, Palawan.

Respectfully submitted is the memorandum dated April 18, 2023 of Park Ranger Ricben R. Armenia assigned at PAMO-MSPLS/FPMS VI, Barangay Old Guinlo, Taytay, Palawan. Please be informed that covering the period from March 23 to April 14, 2023, PR Armenia conducted the following activities and a total of Seventy point Seventy-six (70.76) kilometers patrol distance with equivalent to Fourteen Thousand One Hundred Two (14,102) hectares were recorded and accomplished;

#	Date	Activity	Location	Remarks
1	March 23, 2023	Conducted foot patrol, surveillance, monitoring and verification	Sitio Canduyog, Barangay Abongan, Taytay, Palawan	<ul style="list-style-type: none">Apprehended five (5) chainsaw, two (2) shovels, one (1) axe and one (1) bolo used in charcoal making
2	April 13, 2023	Conducted seaborne patrol, surveillance and monitoring	Inner part of Malampaya Sound	<ul style="list-style-type: none">Apprehended abandoned two (2) sets of hulbot net in the mid sea of Barangay New Guinlo, Taytay, PalawanLAWIN Patrol and mangrove monitoring within the vicinity of Barangay Abongan, Taytay, Palawan
3	April 14, 2023	Conducted seaborne patrol, surveillance and monitoring	Barangay Banbanan to Pancol, Taytay, Palawan	<ul style="list-style-type: none">No illegal activities observed




During the activity, the team was composed of seven (7) males and one (1) female.


Further, the activity is compliant to **5S** organization techniques particularly in the organizing of travel to maximize conveyance and observance of speed limit to practice the minimized used of fuel, carpooling and no single use plastics.

Hence, this Office recommends to continuously conducting the patrol and monitoring and increase awareness through Communication, Education and Public Awareness (CEPA) campaign to the BLGUs and other partners within MSPLS.

This is our **Means of Verification (MOVs)** on the said target activity.

For information and record.


CLARISSA P. PADOR






April 18, 2023

MEMORANDUM

FOR : The Chief, CDS/Protected Area Superintendent
Malampaya Sound Protected Landscape and Seascape (MSPLS)
Taytay-San Vicente, Palawan

FROM : **RICBEN R. ARMENIA**
Park Ranger


SUBJECT : **REPORT ON LAWIN PATROL, SEABORNE, SURVEILLANCE AND MONITORING**



This pertains to the conducted LAWIN patrol, seaborne, surveillance and monitoring within the vicinities of Malampaya Sound Protected Landscape and Seascape (MSPLS), Taytay-San Vicente, Palawan.

Please be informed that covering the period of March 23, 2023 to April 14, 2023, the following activities are conducted by the undersigned;

- **March 23, 2023** – The undersigned together with Forest Ranger Francis Abe G. Bose, Park Ranger Richard M. Valones, Office Support Staff Rennie O. Tenolite and from FPMS I namely: Forest Technician I Voltaire M. Delos Angeles, Forest Ranger Richard M. Pariñas, FPMS III namely: Forest Ranger John Vincent G. Sanchez Conducted foot patrol, surveillance monitoring and verification on the reported alleged illegal charcoal making at Sitio Canduyog, Barangay Abongan, Taytay, Palawan. The team went into the forested area near Kaylubong Bridge and was able to find one (1) improvised pugon being used for burning assorted logs for charcoal. The team destroyed the said pugon and followed a trail left by the charcoal makes. After searching within the vicinity. The team apprehended five (5) chainsaw, two (2) shovels, one (1) axe and one (1) bolo at Barangay Abongan, Taytay, Palawan. The team composed of seven (7) male's. The team also accomplish 29.36 kilometers equivalent to five thousand eight hundred twenty two (5,822) hectares patrol distance.



- **April 13, 2023** - The undersigned together with Forest Ranger Francis Abe G. Bose, Park Rangers Richard M. Valones, Erwin C. Balvin, Joseph C. Agbisit, GIS Specialist Roniel C. Solana and Office Support Staff Rennie O. Tenolite conducted seaborne patrol,





Republic of the Philippines
Department of Environment and Natural Resources
MIMAROPA Region
PROTECTED AREA MANAGEMENT OFFICE
MALAMPAYA SOUND PROTECTED LANDSCAPE AND SEASCAPE (MSPLS)
Taytay-San Vicente, Palawan
Barangay Old Guinlo, Taytay, Palawan
Email add: pamomspls21@gmail.com/Contact #:0938-786-3728 (SMART)



surveillance and monitoring in the inner part of Malampaya Sound and apprehended two (2) sets of abandoned hulbot net in the mid sea of Barangay New Guinlo, Taytay, Palawan. Be informed also we conducted LAWIN patrol and mangrove monitoring within the vicinity of Barangay Abongan, Taytay, Palawan. Based on the registered cyber tracker ,we accomplished 18.8 kilometers equivalent to three thousand seven hundred sixty (3,760) hectares patrol distance. The team composed of seven (7) male's,



- **April 14, 2023** - The undersigned together with Forest Ranger Francis Abe G Bose, Ricardo S. Tandoc, Park Rangers Richard M. Valones, Erwin C. Balvin, GIS Specialist Roniel C. Solana, Office Support Staff Rennie O. Tenolite and CMEMP Extension Officer Maria Lilibeth E. Arojo conducted seaborne patrol, surveillance and monitoring within vicinity of Barangay Banbanan to Barangay Pancol, Taytay, Palawan. Based on the registered locus tracker, we accomplished 22.6 kilometers equivalent to four thousand five hundred twenty (4,520) hectares patrol distance. The team composed of 7 (seven) men's. and 1 (one) women.




For your information and record.

R. Armenia
RICBEN R. ARMENIA



LOCATION MAP
SHOWING THE CONDUCTED FOOTPATROL,
SURVEILLANCE MONITORING AND
VERIFICATION AT SITIO CANDUYOG
BARANGAY ABONGAN TAYTAY, PALAWAN
ON MARCH 23, 2023
WITH 29.36 KILOMETERS OR 5,822 HECTARES.

SCALE 1:150,000



Projection: Transverse_Mercator

Projected Coordinate System: WGS_1984_UTM_Zone_50N

LEGEND

- SITIO CANDUYOG
- PATROL ROUTE
- POLITICAL BOUNDARY
- MSPLS TERRESTRIAL ZONE

CERTIFICATION

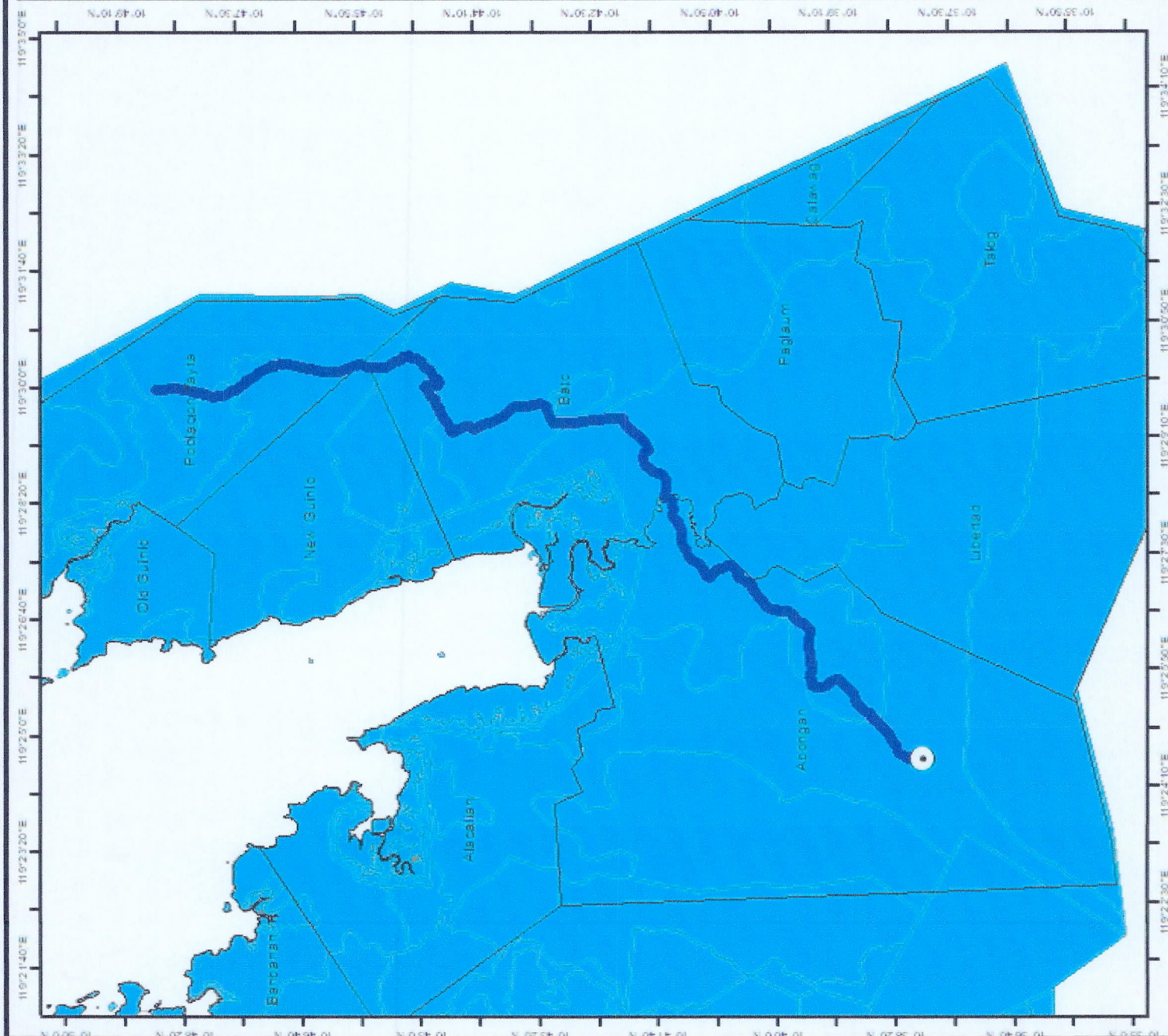
THIS IS TO CERTIFY that this track is within the
MALAMPAYA SOUND PROTECTED
LANDSCAPE AND SEASCAPE (MSPLS)
per Presidential Proclamation No. 342, dated July 12, 2000

Digitized by:

Rommel C. Solana
ROMMEL C. SOLANA
BIS SPECIALIST

Checked/Verified:

Clarissa P. Pador
CLARISSA P. PADOR
For: III/PASU, MSPLS






LOCATION MAP

SHOWING THE CONDUCTED SEABORNE PATROL,
SURVEILLANCE AND MONITORING IN THE INNER
PART OF MALAMPAYA SOUND PROTECTED
LANDSCAPE AND SEASCAPE TAYTAY-SAN VICENTE
ON APRIL 13, 2023
WITH 18.8 KILOMETERS OR 3,760 HECTARES

SCALE 1:105,172



Projection: Transverse_Mercator

Projected Coordinate System: WGS_1984_UTM_Zone_50N

LEGEND

● APPREHENDED SITES

— PATROL ROUTE

□ POLITICAL BOUNDARY

■ MSPLS TERRESTRIAL ZONE

CERTIFICATION

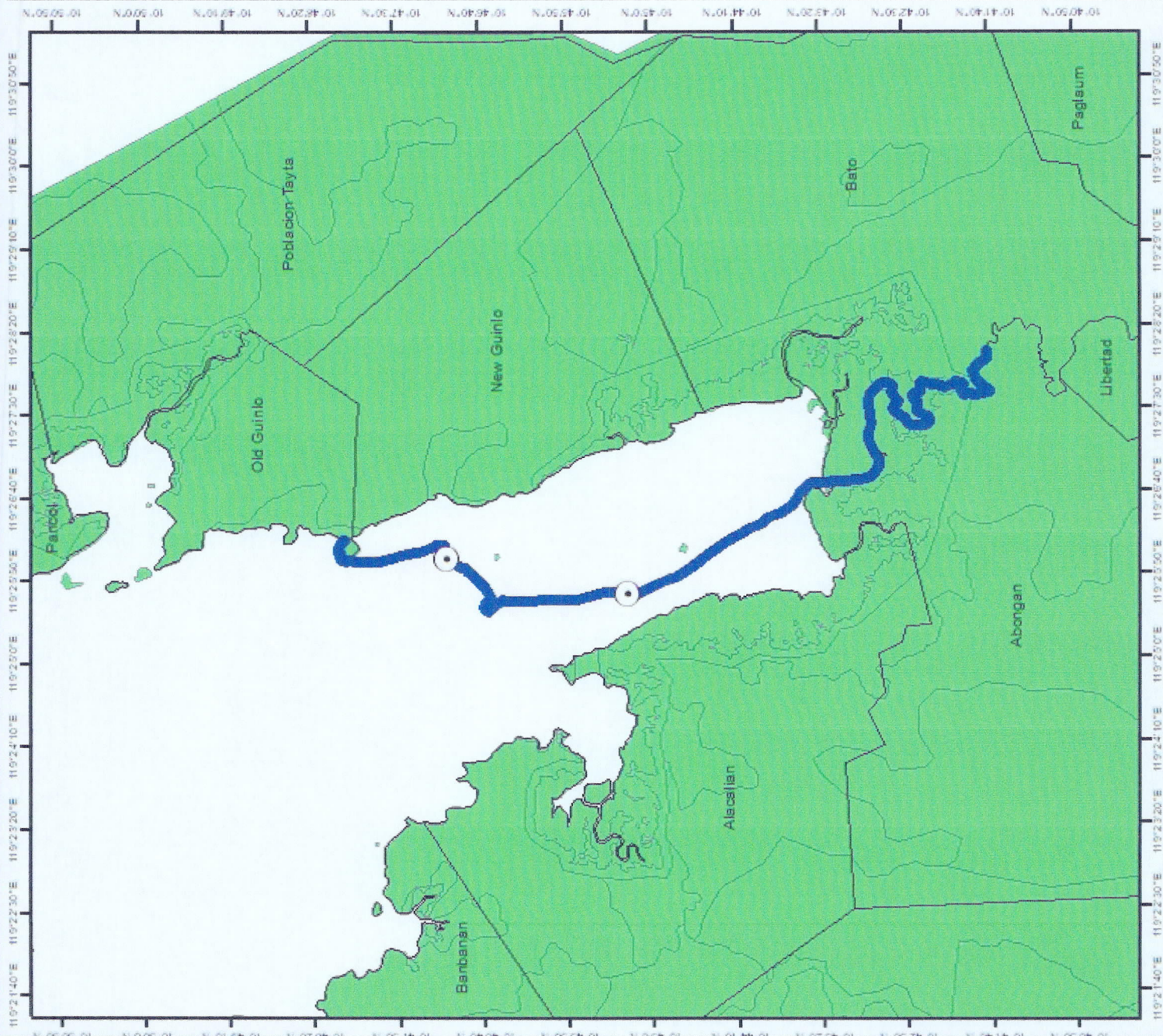
THIS IS TO CERTIFY that this track is within the
MALAMPAYA SOUND PROTECTED
LANDSCAPE AND SEASCAPE (MSPLS)
per Presidential Proclamation No. 342, dated July 12, 2000

Digitized by:

Roniel C. Solana
RONIEL C. SOLANA
GIS SPECIALIST

Checked/Verified:

Clarissa P. Padon
CLARISSA P. PADON
For: III/PASu, MSPLS

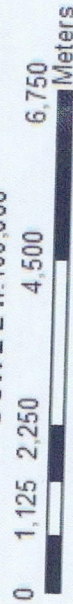




LOCATION MAP

SHOWING THE CONDUCTED SEABORNE PATROL,
SURVEILLANCE AND MONITORING IN THE INNER
PART OF MALAMPAYA SOUND PROTECTED
LANDSCAPE AND SEASCAPE TAYTAY-SAN VICENTE
ON APRIL 14, 2023
WITH 22.6 KILOMETERS OR 4,520 HECTARES.

SCALE 1:100,000



Projection: Transverse_Mercator

Projected Coordinate System: WGS_1984_UTM_Zone_50N

LEGEND

- SEAGRASS MONITORING SITES
- PATROL ROUTE
- POLITICAL BOUNDARY
- MSPLS TERRESTRIAL ZONE

CERTIFICATION

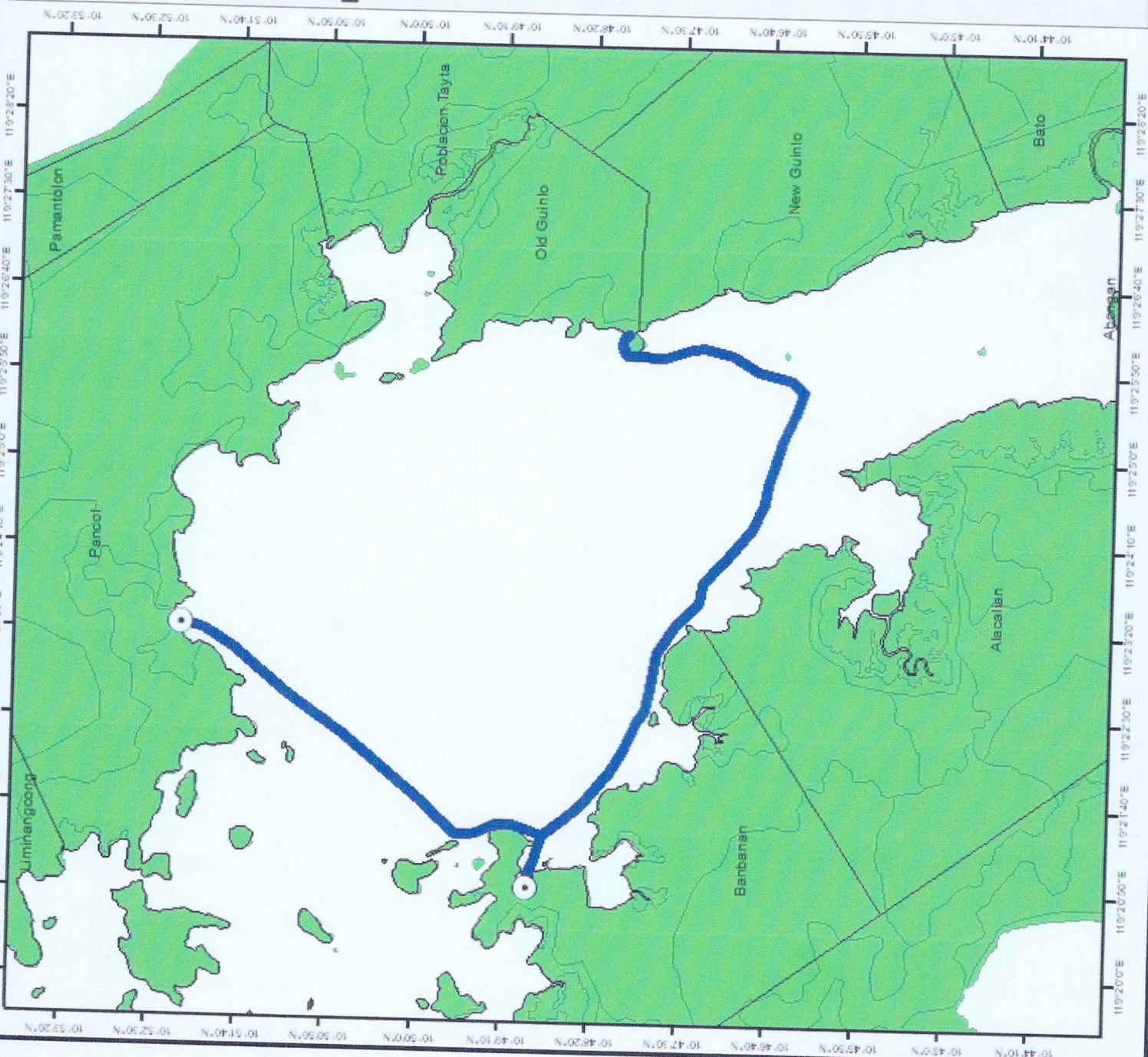
THIS IS TO CERTIFY that this track is within the
MALAMPAYA SOUND PROTECTED
LANDSCAPE AND SEASCAPE (MSPLS)
per Presidential Proclamation No. 342, dated July 12, 2000

Digitized by:

RONIEL C. SOLANA
GIS SPECIALIST

Checked/Verified:

CLARISSA R. PADOR
For: III/PASU, MSPLS





Republic of the Philippines
Department of Environment and Natural Resources
Region IV- MIMAROPA
COMMUNITY ENVIRONMENT AND NATURAL RESOURCES OFFICE
by the National Highway, Poblacion, Taytay, Palawan 5312
Contact No.: 09265059335 (Globe) / 09121713889 (Smart)
Email address: cenrotaytay@denr.gov.ph

**DENR PENRO
PALAWAN RECORDS
RECEIVED**

April 26, 2023

MEMORANDUM

BY: [Signature]
DATE: 05032023 CN 23-3976

FOR : The Provincial Environment and Natural Resources Officer- Palawan

FROM : The Community Environment and Natural Resources Officer

SUBJECT : **ACCOMPLISHMENT REPORT ON ACTIVITY PER WFP
Malampaya Sound Protected Landscape and Seascape (MSPLS)**

Activity: Hiring of PAMO Staff				
Performance Indicator: Number of PAMO Staff/JOs hired with monthly and quarterly monitoring/patrolling report				
Current submission: Memo report of For. III/Protected Area Superintendent/In Charge, CDS Clarissa P. Pador dated April 19, 2023 (CN 2602 in the eDATS) submitting the report covering the period for the month of March 19 to April 19, 2023 of Park Ranger Joseph C. Agbisit for Protected Area Management Office of Malampaya Sound Protected Landscape and Seascape (MSPLS).				
Attachment: 1. Memo report of Park Ranger Joseph C. Agbisit dated April 19, 2023. Based on the report, PR Agbisit had accomplished a total of Eighteen point Eight (18.8) kilometers patrol distance with equivalent to Three Thousand Seven Hundred Sixty (3,760) hectares were recorded and accomplished. 2. Photo documentation (2 pages) 3. Maps				
Gender & Development (GaD) data	Male = 7	Female = 0	LGBTQ+ = 0	Prefer not to say = 0
	The data hereon refers to the patrolling team			
Age Grouping	60 and above	18-59	17 and below	TOTAL
	0	7	0	7
Environmental Management System (EMS Compliance)	<ul style="list-style-type: none">✓ Compliant to 5S organization techniques (SORT – keep only necessary items, SET IN ORDER – arrange items to promote efficient workflow, SHINE – clean the work area so it is neat and tidy, STANDARDIZE – set standards for a consistently organized workplace and SUSTAIN – maintain and review standard)✓ Organizing of travel to maximize conveyance and observance of speed limit to practice the minimized used of fuel✓ Carpooling✓ No single use plastic✓ PENRO Memo No. 2023-001 dated February 21, 2023			

Explanation: The activity here is hiring of PAMO Staff. The staff is particularly Park Ranger to perform monitoring activities within the protected area. The submission of patrolling report as per the WFP is supposedly on quarterly basis but the PAMO requires upon the staff to submit on monthly basis as a matter of supervision and promptly respond to issues.

This shall form as part of the **Means of Verification (MoV)** on the activity. Please confirm your receipt hereof. Thank you.

**DENR CENRO
TAYTAY, PALAWAN
RELEASED**

CONRADO M. CORPUZ

Copy furnished:
PAMO-MSPLS

BY: [Signature]
DATE: APR 26 2023 CN 1601



Republic of the Philippines
Department of Environment and Natural Resources
MIMAROPA Region
PROTECTED AREA MANAGEMENT OFFICE
MALAMPAYA SOUND PROTECTED LANDSCAPE AND SEASCAPE (MSPLS)
Taytay-San Vicente, Palawan
Barangay Old Guinlo, Taytay, Palawan
Email add: pamomspls@gmail.com/Contact #: 0938-786-3728 (SMART)




April 19, 2023

MEMORANDUM

FOR : The Community Environment and Natural Resources Officer
Taytay, Palawan

FROM : The In Charge, CDS/Protected Area Superintendent
Malampaya Sound Protected Landscape and Seascape (MSPLS)
Taytay-San Vicente, Palawan

SUBJECT : **MONTHLY ACCOMPLISHMENT REPORT OF PARK RANGER
JOSEPH C. AGBISIT**



This pertains to the target activity of Hiring of PAMO Staff under Protected Area Management Office (PAMO) Operationalization for Proclaimed PA of Malampaya Sound protected Landscape and Seascape (MSPLS). Taytay-San Vicente, Palawan.

Respectfully submitted is the memorandum dated April 18, 2023 of Park Ranger Joseph C. Agbisit assigned at PAMO-MSPLS/FPMS VI, Barangay Old Guinlo, Taytay, Palawan. Please be informed that covering the period from March 19 to April 19, 2023, PR Agbisit conducted the following activity and a total of Eighteen point Eight (18.8) kilometers patrol distance with equivalent to Three Thousand Seven Hundred Sixty (3,760) hectares were recorded and accomplished;

#	Date	Activity	Location	Remarks
1	April 13, 2023	Conducted seaborne patrol, surveillance and monitoring	Inner part of Malampaya Sound	<ul style="list-style-type: none">Apprehended abandoned two (2) sets of hulbot net in the mid sea of Barangay New Guinlo, Taytay, PalawanLAWIN Patrol and mangrove monitoring within the vicinity of Barangay Abongan, Taytay, Palawan


During the activity, the team was composed of seven (7) males.

Further, the activity is compliant to 5S organization techniques particularly in the organizing of travel to maximize conveyance and observance of speed limit to practice the minimized used of fuel, carpooling and no single use plastics.

Hence, this Office recommends to continuously conducting the patrol and monitoring and increase awareness through Communication, Education and Public Awareness (CEPA) campaign to the BLGUs and other partners within MSPLS.

This is our **Means of Verification (MOVs)** on the said target activity.

For information and record.



CLARISSA P. PADOR



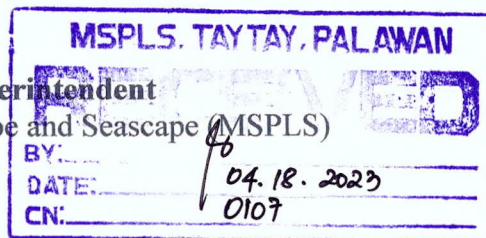
April 18, 2023

MEMORANDUM

FOR : The Chief, CDS/Protected Area Superintendent
Malampaya Sound Protected Landscape and Seascape (MSPLS)
Taytay-San Vicente, Palawan

FROM : Park Ranger

SUBJECT : REPORT ON LAWIN PATROL, SEABORNE, SURVEILLANCE
AND MONITORING



This pertains to the conducted LAWIN patrol, seaborne, surveillance and monitoring within the vicinities of Malampaya Sound Protected Landscape and Seascape (MSPLS), Taytay-San Vicente, Palawan.

Please be informed that covering the period of March 19, 2023 to April 19, 2023, the following activities are conducted by the undersigned;

April 13, 2023. The undersigned together with Forest Ranger Francis Abe G. Bose, Park Rangers Ricben R Armenia, Erwin C. Balvin, Richard M. Valones, GIS Specialist Roniel C. Solana and Office Support Staff Rennie O. Tenolite conducted seaborne patrol, surveillance and monitoring in the inner part of Malampaya Sound and apprehended two (2) sets of abandoned hulbot net in the mid sea of Barangay New Guinlo, Taytay, Palawan. Be informed also we conducted LAWIN patrol and mangrove monitoring within the vicinity of Barangays Abongan, Taytay, Palawan. Based on the registered cyber tracker, we accomplished 18.8 kilometers equivalent to three thousand seven hundred sixty (3,760) hectares patrol distance. The team composed seven (7) males.



For your information and record.



JOSEPH C. AGBISIT



LOCATION MAP

SHOWING THE CONDUCTED SEABORNE PATROL,
SURVEILLANCE AND MONITORING IN THE INNER
PART OF MALAMPAYA SOUND PROTECTED
LANDSCAPE AND SEA SCAPE TAYTAY-SAN VICENTE
ON APRIL 13, 2023
WITH 18.8 KILOMETERS OR 3,760 HECTARE

SCALE 1:105,172



Projection: Transverse_Mercator

Projected Coordinate System: WGS_1984_UTM_Zone_50N

LEGEND

○ APPREHENDED SITES

— PATROL ROUTE

□ POLITICAL BOUNDARY

■ MSPLS TERRESTRIAL ZONE

CERTIFICATION

THIS IS TO CERTIFY that this track is within the
MALAMPAYA SOUND PROTECTED
LANDSCAPE AND SEASCAPE (MSPLS)
per Presidential Proclamation No. 342, dated July 12, 2000

Digitized by:

RONIEL C. SOLANA
GIS SPECIALIST

Checked/Verified:

CLARISSA P. PADOR
For: III/PA/SP, MSPLS





May 4, 2023

MEMORANDUM

FOR : The Regional Executive Director
DENR MIMAROPA
1515 DENR By the Bay Bldg., Roxas Boulevard,
Barangay 668, Ermita Manila

THRU : The OIC, Assistant Regional Director for Technical Services

FROM : The Provincial Environment and
Natural Resources Officer

SUBJECT : ACCOMPLISHMENT REPORT ON THE HIRING OF PAMO
STAFF FOR MALAMPAYA SOUND PROTECTED
LANDSCAPE AND SEASCAPE (MSPLS), TAYTAY-SAN
VICENTE, PALAWAN

Forwarded are the memoranda dated April 26, 2023 from CENRO Taytay along with the Accomplishment Reports of the hired Protected Area Management Office (PAMO) Staff of Malampaya Sound Protected Landscape and Seascape (MSPLS).


Please be informed that the attached reports include the patrolling and monitoring activities conducted by the PAMO staff within the protected area.

For information and record.

“For the PENRO”

[Signature]
RONIE B. GANDEZA
DMO IV/ OIC TSD
In-Charge Office of the PENRO

DENR-PALAWAN
PENRO-RECORDS
RELEASED
By: *[Signature]*
Date: 05 MAY 2023
23-1243





**DENR CENRO
PALAWAN RECORDS
RECEIVED**

April 26, 2023

MEMORANDUM

BY: [Signature]
DATE: 05-03-2023 ON 23-04-2023

FOR : The Provincial Environment and Natural Resources Officer- Palawan

FROM : The Community Environment and Natural Resources Officer

SUBJECT : **ACCOMPLISHMENT REPORT ON ACTIVITY PER WFP
Malampaya Sound Protected Landscape and Seascape (MSPLS)**

Activity: Hiring of PAMO Staff				
Performance Indicator: Number of PAMO Staff/JOs hired with monthly and quarterly patrolling/monitoring report				
Current submission: Memo report of For. III/Protected Area Superintendent/In Charge, CDS Clarissa P. Pador dated April 19, 2023 (CN 2600 in the eDATS) submitting the report covering the period for the month of March 23 to April 14, 2023 of Park Ranger Erwin C. Balvin for Protected Area Management Office of Malampaya Sound Protected Landscape and Seascape (MSPLS).				
Attachment: 1. Memo report with photo documentation of Park Ranger Erwin C. Balvin dated April 18, 2023. Based on the report, PR Balvin had accomplished a total of Forty-one point Four (41.04) kilometers patrol distance with equivalent to Eight Thousand Two Hundred Eighty (8,280) hectares were recorded and accomplished. 2. Maps (3 pages)				
Gender & Development (GaD) data	Male = 7	Female = 1	LGBTQ+ = 0	Prefer not to say = 0
	The data hereon refers to the patrolling team and CMEMP E.O			
Age Grouping	60 and above	18-59	17 and below	TOTAL
	0	8	0	8
Environmental Management System (EMS Compliance)	<div><input checked="" type="checkbox"/> Compliant to 5S organization techniques (SORT – keep only necessary items, SET IN ORDER – arrange items to promote efficient workflow, SHINE – clean the work area so it is neat and tidy, STANDARDIZE – set standards for a consistently organized workplace and SUSTAIN – maintain and review standard)</div> <div><input checked="" type="checkbox"/> Organizing of travel to maximize conveyance and observance of speed limit to practice the minimized used of fuel</div> <div><input checked="" type="checkbox"/> Carpooling</div> <div><input checked="" type="checkbox"/> No single use of plastic</div>			

Explanation: The activity here is hiring of PAMO Staff. The staff is particularly Park Ranger to perform monitoring activities within the protected area. The submission of patrolling report as per the WFP is supposedly on quarterly basis but the PAMO requires upon the staff to submit on monthly basis as a matter of supervision and promptly respond to issues.

This shall form as part of the **Means of Verification (MoV)** on the activity. Please confirm your receipt hereof. Thank you.

**DENR CENRO
TAYTAY, PALAWAN
RELEASED**

CONRADO M. CORPUZ

Copy furnished:
PAMO-MSPLS

BY: [Signature]
DATE: APR 26 2023 15:49




April 19, 2023

MEMORANDUM

FOR : The Community Environment and Natural Resources Officer
Taytay, Palawan

FROM : The In Charge, CDS/Protected Area Superintendent
Malampaya Sound Protected Landscape and Seascape (MSPLS)
Taytay-San Vicente, Palawan

SUBJECT : **MONTHLY ACCOMPLISHMENT REPORT OF PARK RANGER
ERWIN C. BALVIN**



This pertains to the target activity of Hiring of PAMO Staff under Protected Area Management Office (PAMO) Operationalization for Proclaimed PA of Malampaya Sound protected Landscape and Seascape (MSPLS). Taytay-San Vicente, Palawan.

Respectfully submitted is the memorandum dated April 18, 2023 of Park Ranger Erwin C. Balvin assigned at PAMO-MSPLS/FPMS VI, Barangay Old Guinlo, Taytay, Palawan. Please be informed that covering the period from March 23 to April 14, 2023, PR Balvin conducted the following activities and a total of Forty-one point Four (41.4) kilometers patrol distance with equivalent to Eight Thousand Two Hundred Eighty (8,280) hectares were recorded and accomplished;

#	Date	Activity	Location	Remarks
1	April 13, 2023	Conducted seaborne patrol, surveillance and monitoring	Inner part of Malampaya Sound	<ul style="list-style-type: none">Apprehended abandoned two (2) sets of hulbot net in the mid sea of Barangay New Guinlo, Taytay, PalawanLAWIN Patrol and mangrove monitoring within the vicinity of Barangay Abongan, Taytay, Palawan
2	April 14, 2023	Conducted seaborne patrol, surveillance and monitoring	Barangay Banbanan to Pancel, Taytay, Palawan	<ul style="list-style-type: none">No illegal activities observed

During the activity, the team was composed of seven (7) males and one (1) female.



Republic of the Philippines
Department of Environment and Natural Resources
MIMAROPA Region
PROTECTED AREA MANAGEMENT OFFICE
MALAMPAYA SOUND PROTECTED LANDSCAPE AND SEASCAPE (MSPLS)
Taytay-San Vicente, Palawan
Barangay Old Guinlo, Taytay, Palawan
Email add: pamomspls@gmail.com/Contact #: 0938-786-3728 (SMART)




Further, the activity is compliant to 5S organization techniques particularly in the organizing of travel to maximize conveyance and observance of speed limit to practice the minimized used of fuel, carpooling and no single use plastics.

Hence, this Office recommends to continuously conducting the patrol and monitoring and increase awareness through Communication, Education and Public Awareness (CEPA) campaign to the BLGUs and other partners within MSPLS.

This is our **Means of Verification (MOVs)** on the said target activity.

For information and record.


CLARISSA P. PADOR






April 18, 2023

MEMORANDUM

FOR : The Chief, CDS/Protected Area Superintendent
Malampaya Sound Protected Landscape and Seascape (MSPLS)
Taytay-San Vicente, Palawan

FROM : ERWIN C. BALVIN
Park Ranger

SUBJECT : REPORT ON LAWIN PATROL, SEABORNE, SURVEILLANCE
AND MONITORING



This pertains to the conducted LAWIN patrol, seaborne, surveillance and monitoring within the vicinities of Malampaya Sound Protected Landscape and Seascape (MSPLS), Taytay-San Vicente, Palawan.


Please be informed that covering the period of March 23, 2023 to April 14, 2023, the following activities are conducted by the undersigned;

- **April 13, 2023** - The undersigned together with Forest Ranger Francis Abe G. Bose, Park Rangers Richard M. Valones, Ricben R. Armenia, Joseph C. Agbisit, GIS Specialist Roniel C. Solana and Office Support Staff Rennie O. Tenolite conducted seaborne patrol, surveillance and monitoring in the inner part of Malampaya Sound and apprehended two (2) sets of abandoned hulbot net in the mid sea of Barangay New Guinlo, Taytay, Palawan. Be informed also we conducted LAWIN patrol and mangrove monitoring within the vicinity of Barangay Abongan, Taytay, Palawan. Based on the registered cyber tracker ,we accomplished 18.8 kilometers equivalent to three thousand seven hundred sixty (3,760) hectares patrol distance. The team composed of seven (7) male's,





- **April 14, 2023** - The undersigned together with Forest Ranger Francis Abe G Bose, Ricardo S. Tandoc, Park Rangers Richard M. Valones, Ricben R. Arminia, GIS Specialist Roniel C. Solana, Office Support Staff Rennie O. Tenolite and CMEMP Extension Officer Maria Lilibeth E. Arojo conducted seaborne patrol, surveillance and monitoring within vicinity of Barangay Banbanan to Barangay Pancol, Taytay, Palawan. Based on the registered locus tracker, we accomplished 22.6 kilometers equivalent to four thousand five hundred twenty (4,520) hectares patrol distance. The team composed of 7 (seven) men's. and 1 (one) women.



For your information and record.



ERWIN C. BALVIN



LOCATION MAP

SHOWING THE CONDUCTED SEABORNE PATROL,
SURVEILLANCE AND MONITORING IN THE INNER
PART OF MALAMPAYA SOUND PROTECTED
LANDSCAPE AND SEASCAPE TAYTAY-SAN VICENTE
ON APRIL 13, 2023
WITH 18.8 KILOMETERS OR 3,760 HECTARES.

SCALE 1:105,172



Projection: Transverse_Mercator

Projected Coordinate System: WGS_1984_UTM_Zone_50N

LEGEND

● APPREHENDED SITES

— PATROL ROUTE

□ POLITICAL BOUNDARY

■ MSPLS TERRESTRIAL ZONE

CERTIFICATION

THIS IS TO CERTIFY that this track is within the
MALAMPAYA SOUND PROTECTED
LANDSCAPE AND SEASCAPE (MSPLS)
per Presidential Proclamation No. 342, dated July 12, 2000

Digitized by:

ROMEL C. SOLANA
GIS SPECIALIST

Checked/Verified:

CLARISSA P. PADOR
For: III/PASu, MSPLS






LOCATION MAP

SHOWING THE CONDUCTED SEABORNE PATROL,
SURVEILLANCE AND MONITORING IN THE INNER
PART OF MALAMPAYA SOUND PROTECTED
LANDSCAPE AND SEASCAPE TAYTAY-SAN VICENTE
ON APRIL 14, 2023
WITH 22.6 KILOMETERS OR 4,520 HECTARE

SCALE 1:100,000



Projection: Transverse_Mercator

Projected Coordinate System: WGS_1984_UTM_Zone_50N

LEGEND

- SEAGRASS MONITORING SITES
- PATROL ROUTE
- POLITICAL BOUNDARY
- MSPLS TERRESTRIAL ZONE

CERTIFICATION

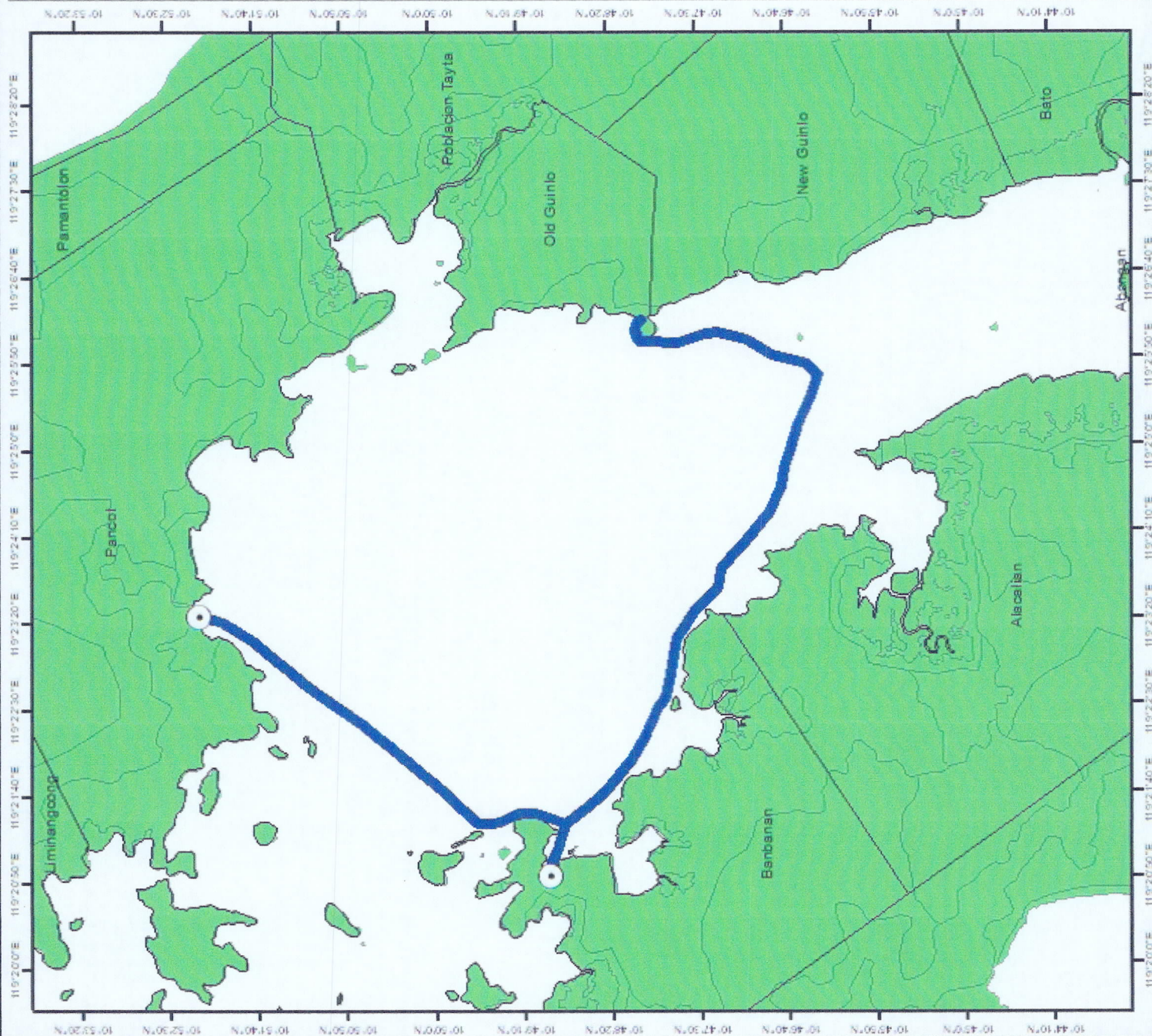
THIS IS TO CERTIFY that this track is within the
MALAMPAYA SOUND PROTECTED
LANDSCAPE AND SEASCAPE (MSPLS)
per Presidential Proclamation No. 342, dated July 12, 2001

Digitized by:

RONIEL C. SYLANA
GIS SPECIALIST

Checked/Verified:

CLARISSA P. PADOR
For: III/PA&U, MSPLS





**DENR PENRO
PALAWAN RECORDS
RECEIVED**

April 26, 2023

MEMORANDUM

BY: [Signature]
DATE: 05-13-2023 PN 23-3978

FOR : The Provincial Environment and Natural Resources Officer- Palawan

FROM : The Community Environment and Natural Resources Officer

SUBJECT : **ACCOMPLISHMENT REPORT ON ACTIVITY PER WFP
Malampaya Sound Protected Landscape and Seascape (MSPLS)**

Activity: Hiring of PAMO Staff				
Performance Indicator: Number of PAMO Staff/JOs hired with monthly and quarterly patrolling/monitoring report				
Current submission: Memo report of For. III/Protected Area Superintendent/In Charge, CDS Clarissa P. Pador dated April 19, 2023 (CN 2599 in the eDATS) submitting the report covering the period for the month of March 19 to April 13, 2023 of Park Ranger Cyril K. Valente for Protected Area Management Office of Malampaya Sound Protected Landscape and Seascape (MSPLS).				
Attachment: 1. Memo report with photo documentation of Park Ranger Cyril K. Valente dated April 18, 2023. Based on the report, PR Valente had accomplished a total of Nine point Seventy-one (9.71) kilometers patrol distance with equivalent to One Thousand Nine Hundred Forty-two (1,942) hectares were recorded and accomplished. 2. Maps (2 pages)				
Gender & Development (GaD) data	Male = 13	Female = 0	LGBTQ+ = 0	Prefer not to say = 0
	The data hereon refers to the patrolling team			
Age Grouping	60 and above	18-59	17 and below	TOTAL
	0	13	0	13
Environmental Management System (EMS Compliance)	<ul style="list-style-type: none">✓ Compliant to 5S organization techniques (SORT – keep only necessary items, SET IN ORDER – arrange items to promote efficient workflow, SHINE – clean the work area so it is neat and tidy, STANDARDIZE – set standards for a consistently organized workplace and SUSTAIN – maintain and review standard)✓ Organizing of travel to maximize conveyance and observance of speed limit to practice the minimized used of fuel✓ Carpooling✓ No single use plastic✓ PENRO Memo No. 2023-001 dated February 21, 2023			

Explanation: The activity here is hiring of PAMO Staff. The staff is particularly Park Ranger to perform monitoring activities within the protected area. The submission of patrolling report as per the WFP is supposedly on quarterly basis but the PAMO requires upon the staff to submit on monthly basis as a matter of supervision and promptly respond to issues.

This shall form as part of the **Means of Verification (MoV)** on the activity. Please confirm your receipt hereof. Thank you.

**DENR CENRO
TAYTAY, PALAWAN
RELEASED**

CONRADO M. CORPUZ

Copy furnished:
PAMO-MSPLS

BY: [Signature]
DATE: APR 26 2023 PN 23-3978




April 19, 2023

MEMORANDUM

FOR : The Community Environment and Natural Resources Officer
Taytay, Palawan

FROM : The In Charge, CDS/Protected Area Superintendent
Malampaya Sound Protected Landscape and Seascape (MSPLS)
Taytay-San Vicente, Palawan

SUBJECT : **MONTHLY ACCOMPLISHMENT REPORT OF PARK RANGER
CYRIL K. VALENTE**



This pertains to the target activity of Hiring of PAMO Staff under Protected Area Management Office (PAMO) Operationalization for Proclaimed PA of Malampaya Sound protected Landscape and Seascape (MSPLS). Taytay-San Vicente, Palawan.

Respectfully submitted is the memorandum dated April 18, 2023 of Park Ranger Cyril K. Valente assigned at PAMO-MSPLS/FPMS VI, Barangay Old Guinlo, Taytay, Palawan. Please be informed that covering the period from March 19 to April 13, 2023, PR Valente conducted the following activities and a total of Nine point Seventy-one (9.71) kilometers patrol distance with equivalent to One Thousand Nine Hundred Forty-two (1,942) hectares were recorded and accomplished;

#	Date	Activity	Location	Remarks
1	March 19, 2023	Assisted in the conduct of monitoring, investigation and verification	Barangay San Jose, Taytay, Palawan	
2	April 13, 2023	Conducted night seaborne patrol and monitoring	Barge Tabi and Barge Laot, Barangay Tumbod, Taytay, Palawan	No illegal activity observed.


During the activity, the team was composed of thirteen (13) males.

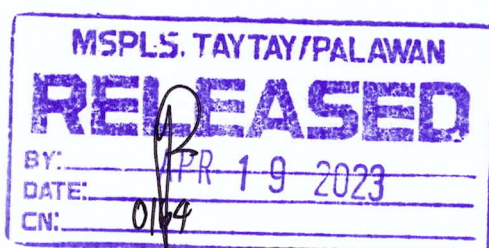
Further, the activity is compliant to **5S** organization techniques particularly in the organizing of travel to maximize conveyance and observance of speed limit to practice the minimized used of fuel, carpooling and no single use plastics.

Hence, this Office recommends to continuously conducting the patrol and monitoring and increase awareness through Communication, Education and Public Awareness (CEPA) campaign to the BLGUs and other partners within MSPLS.

This is our **Means of Verification (MOVs)** on the said target activity.

For information and record.


CLARISSA P. PADOR





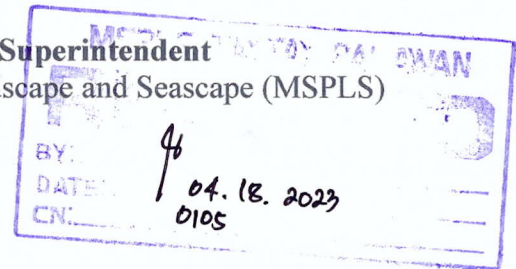
April 18, 2023

MEMORANDUM

FOR : The Chief, CDS/Protected Area Superintendent
Malampaya Sound Protected Landscape and Seascape (MSPLS)
Taytay-San Vicente, Palawan

FROM : **CYRIL K. VALENTE**
Park Ranger



SUBJECT : **REPORT ON LAWIN PATROL, SEABORNE, SURVEILLANCE AND MONITORING**



This pertains to the conducted LAWIN patrol, seaborne, surveillance and monitoring within the vicinities of Malampaya Sound Protected Landscape and Seascape (MSPLS), Taytay-San Vicente, Palawan.


Please be informed that covering the period of March 19, 2023 to April 13, 2023, the following activities are conducted by the undersigned;

- **March 19, 2023** - The undersigned together with Forest Ranger Francis Abe G. Bose, Park Ranger Joseph C. Agbisit, Richard M. Valones, Janitor Noel A. Mendaza, FPMS I namely: Forest Technician I Voltaire M. Delos Angeles, Forest Ranger Michael Angelo Vasquez, and FPO Deogracias Vasquez, Jr. And five (5) personnel from MBLT-3 23rd Marine Battalion conducted monitoring, investigation and verification on the reported alleged illegal cutting of natural growth trees within CSC (expired) area of Carlito Milca at Barangay San Jose, Taytay, Palawan. The team composed of thirteen (13) male. The team also accomplished 9.1 kilometers equivalent to one thousand eight hundred twenty (1,820) hectares patrol distance.





- **April 13, 2023-** Please be informed that the undersigned together with Janitor Noel A. Mendaza conducted night seaborne patrol and monitoring around the Strict Protection Zone located at Barge's Tabi and Barge's Laot, Barangay Tumbod, Taytay, Palawan, for strict protection against illegal fishing and to prevent the intension of some person who practiced hand fishing in the area. During the patrol, no illegal activity was observed that night. However, that we recommend the continuation of the Information Education Communication (IEC) Campaign to some people living around the Strict Protection Zone (SPZ). Based on the registered locus tracker. The team composed of two (2) male. The team also accomplished 0.61 kilometers equivalent to one hundred twenty two (122) hectares patrol distance.



Attached is the maps.

For your information and record.

Cyril K. Valente
CYRIL K. VALENTE



Republic of the Philippines
Department of Environment and Natural Resources
MIMAROPA Region
PROTECTED AREA MANAGEMENT OFFICE
MALAMPAYA SOUND PROTECTED LANDSCAPE AND SEASCAPE (MSPLS)
Taytay-San Vicente, Palawan
Barangay Old Gumbo, Taytay, Palawan
Email add: pamomaps@denr.gov.ph; Contact #: 0938-786-3728




LOCATION MAP
SHOWING THE CONDUCTED MONITORING,
INVESTIGATION AND VERIFICATION
AT BARANGAY SAN JOSE, TAYTAY, PALAWAN
ON MARCH 19, 2023
WITH 9.1 KILOMETER OR 1,820 HECTARES
SCALE 1:100,000

0 1,125 2,250 4,500 6,750 Meters

Projection: Transverse_Mercator
Projected Coordinate System: WGS_1984_UTM_Zone_50N

LEGEND



CERTIFICATION

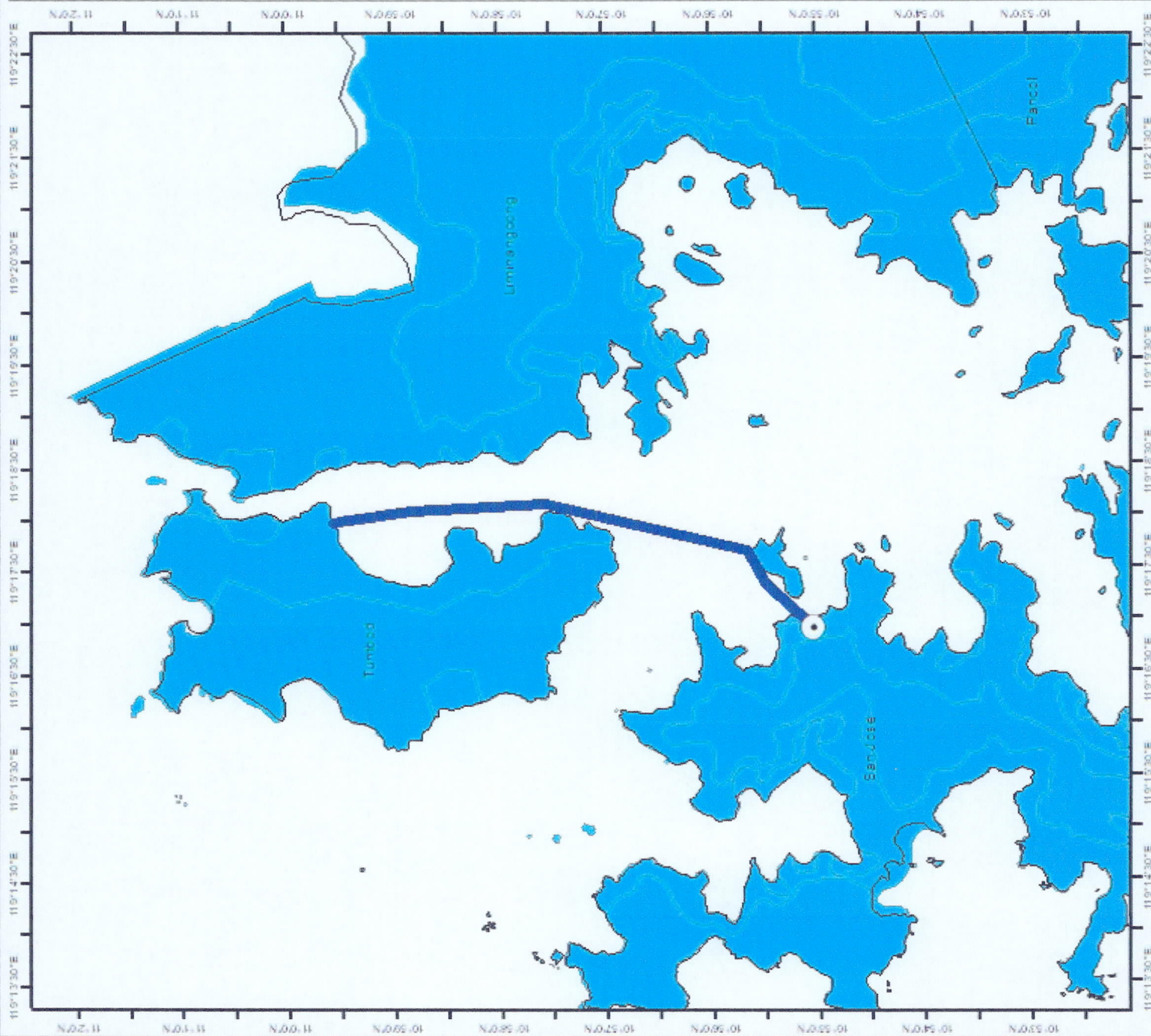
THIS IS TO CERTIFY that this track is within the
MALAMPAYA SOUND PROTECTED
LANDSCAPE AND SEASCAPE (MSPLS)
per Presidential Proclamation No. 342, dated July 12, 2000

Digitized by:

ROMEL C. POLANA
GIS SPECIALIST

Checked/Verified:

CLARISSA P. PADOR
For: III/PASU, MSPLS





Republic of the Philippines
Department of Environment and Natural Resources
MIMAROPA Region
PROTECTED AREA MANAGEMENT OFFICE
MALAMPAYA SOUND PROTECTED LANDSCAPE AND SEASCAPE (MSPLS)
Taytay, San Vicente, Palawan
Barangay Old Guinjo, Taytay, Palawan
E-mail: add. pamomaps@denr.gov.ph Contact No. 0938-786-3728



LOCATION MAP SHOWING THE CONDUCTED NIGHT SEABORNE PATROL AT BARGE LAOT, BARANGAY TUMBOD, TAYTAY, PALAWAN ON APRIL 13, 2023 WITH 0.61 KILOMETER OR 122 HECTARES.


SCALE 1:10,000



Projection: Transverse_Mercator

Projected Coordinate System: WGS_1984_UTM_Zone_50N

LEGEND



CERTIFICATION

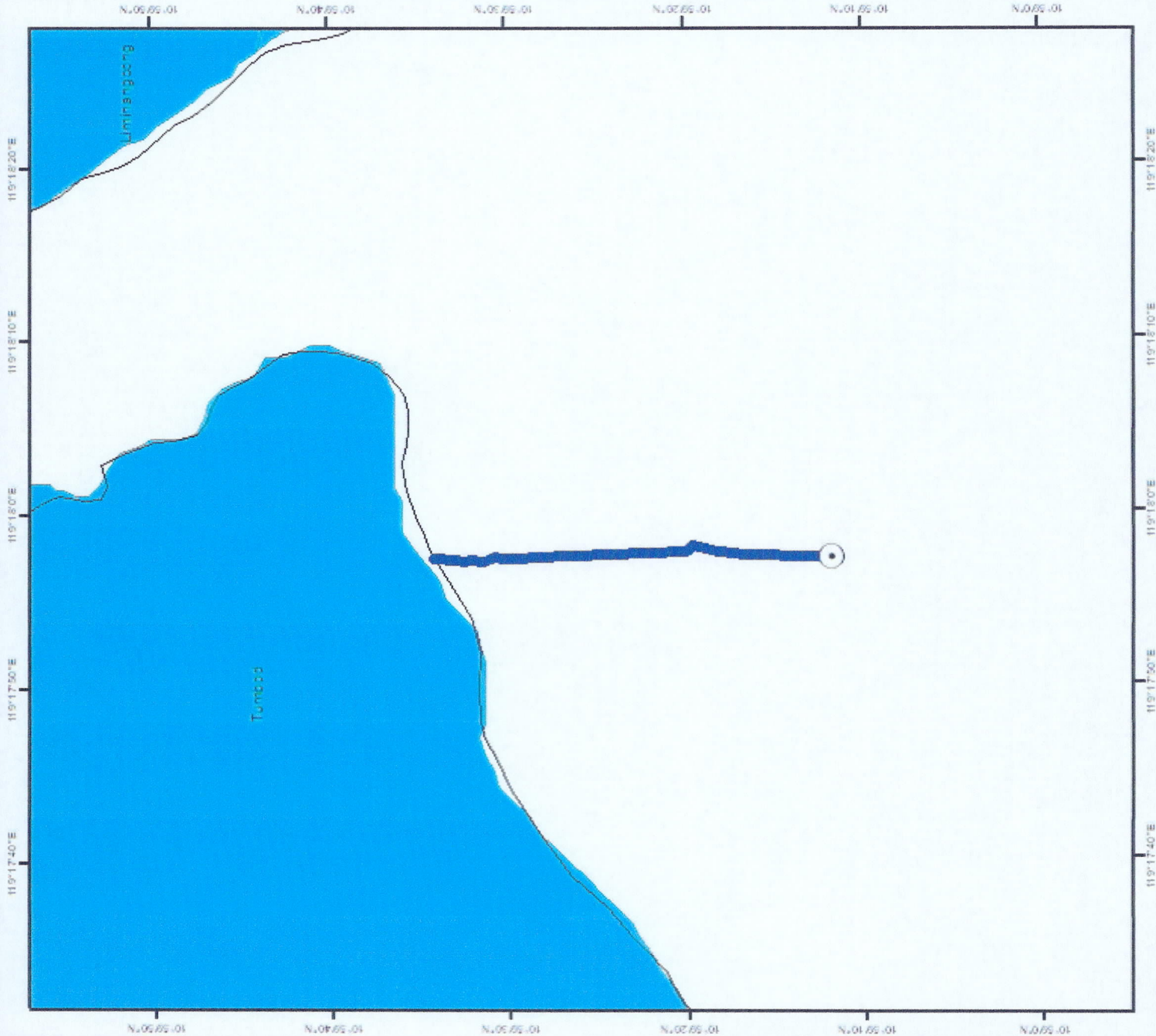
THIS IS TO CERTIFY that this track is within the
MALAMPAYA SOUND PROTECTED
LANDSCAPE AND SEASCAPE (MSPLS)
per Presidential Proclamation No. 342, dated July 12, 2000

Digitized by:

Roniel C. Bolana
RONIEL C. BOLANA
GIS SPECIALIST

Checked/Verified:

Clarissa R. Pador
CLARISSA R. PADOR
For: III/PA&U, MSPLS





**PALAWAN RECORDS
RECEIVED**

April 26, 2023

MEMORANDUM

BY: [Signature]
DATE: 05/07/2023 ON 23:39A7

FOR : The Provincial Environment and Natural Resources Officer- Palawan

FROM : The Community Environment and Natural Resources Officer

SUBJECT : **ACCOMPLISHMENT REPORT ON ACTIVITY PER WFP
Malampaya Sound Protected Landscape and Seascape (MSPLS)**

Activity: Hiring of PAMO Staff				
Performance Indicator: Number of PAMO Staff/JOs hired with monthly and quarterly patrolling/monitoring report				
Current submission: Memo report of For. III/Protected Area Superintendent/In Charge, CDS Clarissa P. Pador dated April 19, 2023 (CN 2598 in the eDATS) submitting the report covering the period for the month of March 18 to April 18, 2023 of Park Ranger Richard M. Valones for Protected Area Management Office of Malampaya Sound Protected Landscape and Seascape (MSPLS).				
Attachment: 1. Memo report with photo documentation of Park Ranger Richard M. Valones dated April 18, 2023. Based on the report, PR Valones had accomplished a total of Eighty-four point Thirty-six (84.36) kilometers patrol distance with equivalent to Sixteen Thousand Eight Hundred Twenty-two (16,822) hectares were recorded and accomplished. 2. Maps (4 pages)				
Gender & Development (GaD) data	Male = 7	Female = 1	LGBTQ+ = 0	Prefer not to say = 0
	The data hereon refers to the patrolling team and CMEMP E.O			
Age Grouping	60 and above	18-59	17 and below	TOTAL
	0	8	0	8
Environmental Management System (EMS Compliance)	<ul style="list-style-type: none">✓ Compliant to 5S organization techniques (SORT – keep only necessary items, SET IN ORDER – arrange items to promote efficient workflow, SHINE – clean the work area so it is neat and tidy, STANDARDIZE – set standards for a consistently organized workplace and SUSTAIN – maintain and review standard)✓ Organizing of travel to maximize conveyance and observance of speed limit to practice the minimized used of fuel✓ Carpooling✓ No single use plastic✓ PENRO Memo No. 2023-001 dated February 21, 2023			

Explanation: The activity here is hiring of PAMO Staff. The staff is particularly Park Ranger to perform monitoring activities within the protected area. The submission of patrolling report as per the WFP is supposedly on quarterly basis but the PAMO requires upon the staff to submit on monthly basis as a matter of supervision and promptly respond to issues.

This shall form as part of the **Means of Verification (MoV)** on the activity. Please confirm your receipt hereof. Thank you.

**DENR CENRO
TAYTAY, PALAWAN
RELEASED**

CONRADO M. CORPUZ

April 19, 2023

MEMORANDUM

FOR

:

The Community Environment and Natural Resources Officer
Taytay, Palawan

FROM

:

The In Charge, CDS/Protected Area Superintendent
Malampaya Sound Protected Landscape and Seascape (MSPLS)
Taytay-San Vicente, Palawan

SUBJECT

:

**MONTHLY ACCOMPLISHMENT REPORT OF PARK RANGER
RICHARD M. VALONES**

DENR CENRO
TAYTAY, PALAWAN
RECEIVED
4.20.23 2:18

This pertains to the target activity of Hiring of PAMO Staff under Protected Area Management Office (PAMO) Operationalization for Proclaimed PA of Malampaya Sound protected Landscape and Seascape (MSPLS). Taytay-San Vicente, Palawan.

Respectfully submitted is the memorandum dated April 18, 2023 of Park Ranger Richard M. Valones assigned at PAMO-MSPLS/FPMS VI, Barangay Old Guinlo, Taytay, Palawan. Please be informed that covering the period from March 18 to April 18, 2023, PR Valones conducted the following activities and a total of Eighty-four point Thirty Six (84.36) kilometers patrol distance with equivalent to Sixteen Thousand Eight Hundred Twenty-two (16,822) hectares were recorded and accomplished;

#	Date	Activity	Location	Remarks
1	March 23, 2023	Conducted foot patrol, surveillance, monitoring and verification	Sitio Canduyog, Barangay Abongan, Taytay, Palawan	<ul style="list-style-type: none">Apprehended five (5) chainsaw, two (2) shovels, one (1) axe and one (1) bolo used in charcoal making
2	April 4, 2023	Assisted in the conduct of monitoring, verification and investigation of asphalt batching plant	Sitio Cansilayan, Barangay Bato, Taytay, Palawan	<ul style="list-style-type: none">No operation
3	April 13, 2023	Conducted seaborne patrol, surveillance and monitoring	Inner part of Malampaya Sound	<ul style="list-style-type: none">Apprehended abandoned two (2) sets of hulbot net in the mid sea of Barangay New Guinlo, Taytay, PalawanLAWIN Patrol and mangrove monitoring within the vicinity of Barangay Abongan, Taytay, Palawan
4	April 14, 2023	Conducted seaborne patrol, surveillance and monitoring	Barangay Banbanan to Pancol, Taytay, Palawan	<ul style="list-style-type: none">No illegal activities observed

✓



During the activity, the team was composed of seven (7) males and one (1) female.


Further, the activity is compliant to **5S** organization techniques particularly in the organizing of travel to maximize conveyance and observance of speed limit to practice the minimized used of fuel, carpooling and no single use plastics.

Hence, this Office recommends to continuously conducting the patrol and monitoring and increase awareness through Communication, Education and Public Awareness (CEPA) campaign to the BLGUs and other partners within MSPLS.

This is our **Means of Verification (MOVs)** on the said target activity.

For information and record.


CLARISSA P. PADOR






April 17, 2023

MEMORANDUM

FOR : **The Chief, CDS/Protected Area Superintendent**
Malampaya Sound Protected Landscape and Seascape (MSPLS)
Taytay-San Vicente, Palawan

FROM : **RICHARD M. VALONES**
Park Ranger

SUBJECT : **REPORT ON LAWIN PATROL, SEABORNE, SURVEILLANCE AND MONITORING**



This pertains to the conducted LAWIN patrol, seaborne, surveillance and monitoring within the vicinities of Malampaya Sound Protected Landscape and Seascape (MSPLS), Taytay-San Vicente, Palawan.

Please be informed that covering the period of March 18, 2023 to April 18, 2023, the following activities are conducted by the undersigned;

- **March 23, 2023** – The undersigned together with Forest Ranger Francis Abe G. Bose, Park Ranger Ricben R. Armenia, Office Support Staff Rennie O. Tenolite and from FPMS I namely: Forest Technician I Voltaire M. Delos Angeles, Forest Ranger Richard M. Pariñas, FPMS III namely: Forest Ranger John Vincent G. Sanchez conducted foot patrol, surveillance monitoring and verification on the reported alleged illegal charcoal making at Sitio Canduyog, Barangay Abongan, Taytay, Palawan. The team went into the forested area near Kaylubong Bridge and was able to find one (1) improvised pugon being used for burning assorted logs for charcoal. The team destroyed the said pugon and followed a trail left by the charcoal makes. After searching within the vicinity. The team apprehended five (5) chainsaw, two (2) shovels, one (1) axe and one (1) bolo at Barangay Abongan, Taytay, Palawan. The team composed of seven (7) male's. The team also accomplished 29.36 kilometers equivalent to five thousand eight hundred twenty two (5,822) hectares patrol distance.





- **April 4, 2023** - The undersigned together with Forest Ranger Francis Abe G. Bose, and two (2) personnel from EMB conducted monitoring, verification and investigation at Asphalt located at Sitio Cansilayan, Barangay Bato, Taytay, Palawan. Based on the registered locus tracker, we accomplished 13.6 kilometers equivalent to two thousand seven hundred twenty (2,720) hectares patrol distances. The team composed of two (2) male's and two (2) female's.



- **April 13, 2023** - The undersigned together with Forest Ranger Francis Abe G. Bose, Park Rangers Ricben R Armenia, Erwin C. Balvin, Joseph C. Agbisit, GIS Specialist Roniel C. Solana and Office Support Staff Rennie O. Tenolite conducted seaborne patrol, surveillance and monitoring in the inner part of Malampaya Sound and apprehended two (2) sets of abandoned hulbot net in the mid sea of Barangay New Guinlo, Taytay, Palawan. Be informed also we conducted LAWIN patrol and mangrove monitoring within the vicinity of Barangays Abongan, Taytay, Palawan. Based on the registered cyber tracker, we accomplished 18.8 kilometers equivalent to three thousand seven hundred sixty (3,760) hectares patrol distance. The team composed seven (7) males.





- **April 14, 2023** - The undersigned together with Forest Ranger Francis Abe G Bose, Ricardo S. Tandoc, Park Ranger Ricben R Armenia, Erwin C. Balvin, GIS Specialist Roniel C. Solana, Office Support Staff Rennie O. Tenolite and CMEMP Extension Officer Maria Lilibeth E. Arojo conducted seaborne patrol, surveillance and monitoring within vicinity of Barangay Banbanan to Barangay Pancol, Taytay, Palawan. Based on the registered locus tracker, we accomplished 22.6 kilometers equivalent to four thousand five hundred twenty (4,520) hectares patrol distance. The team composed of 7 (seven) men's. and 1 (one) women.



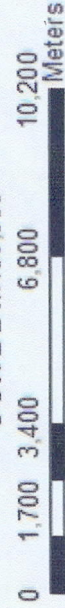
For your information and record.


RICHARD M. VALONES



LOCATION MAP
SHOWING THE CONDUCTED FOOT PATROL,
SURVEILLANCE MONITORING AND
VERIFICATION AT SITIO CANDUYOG
BARANGAY ABONGAN TAYTAY, PALAWAN
ON MARCH 23, 2023
WITH 29.36 KILOMETERS OR 5,822 HECTARE J.


SCALE 1:150,000



Projection: Transverse_Mercator

Projected Coordinate System: WGS_1984_UTM_Zone_50N

LEGEND



CERTIFICATION

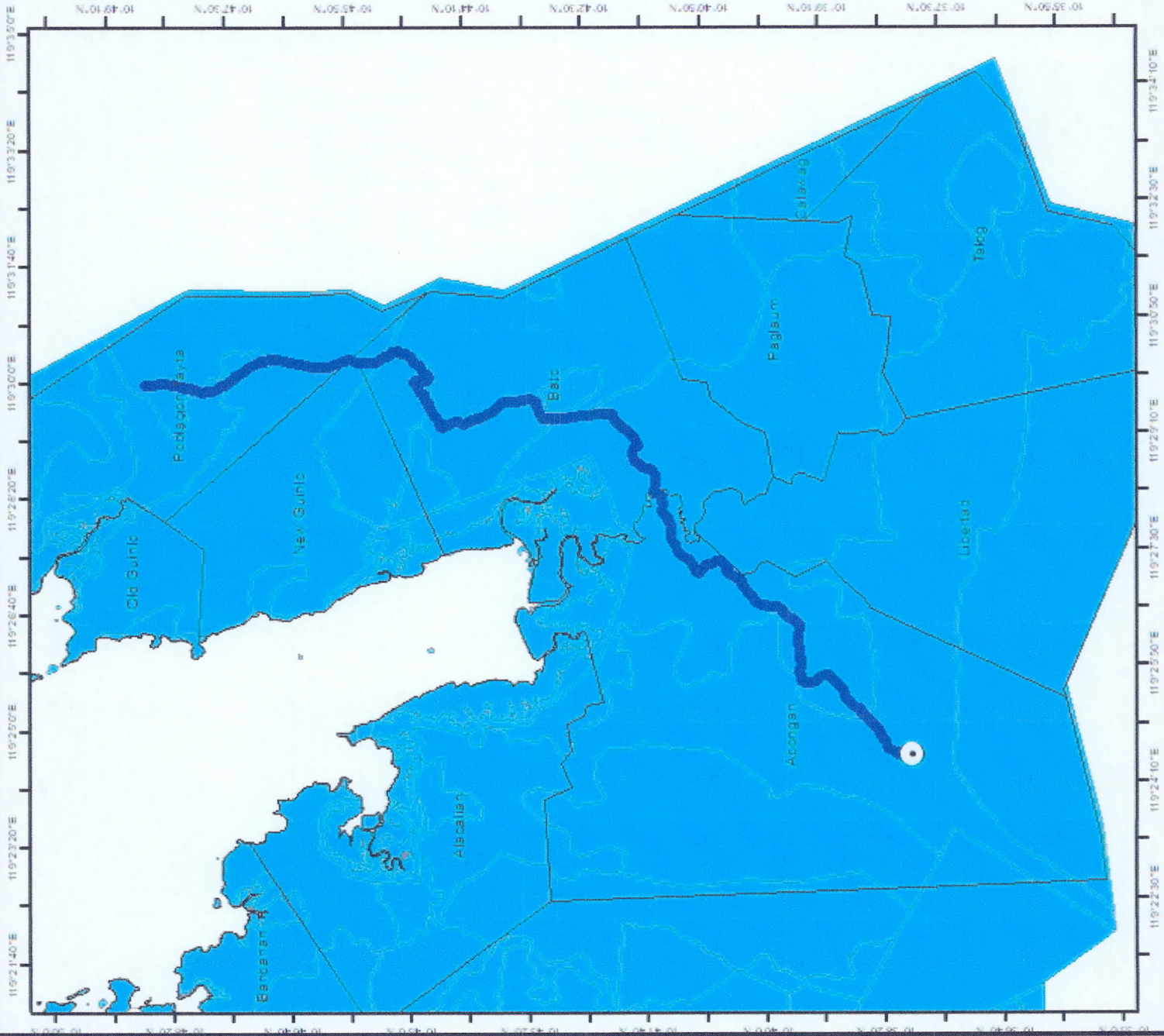
THIS IS TO CERTIFY that this track is within the
MALAMPAYA SOUND PROTECTED
LANDSCAPE AND SEASCAPE (MSPLS)
per Presidential Proclamation No. 342, dated July 12, 2000

Digitized by:

Roxiel C. Solana
ROXIEL C. SOLANA
GIS SPECIALIST

Checked/Verified:

Clarissa P. Padon
CLARISSA P. PADON
For: III/PA3u, MSPLS





LOCATION MAP
SHOWING THE CONDUCTED MONITORING,
SURVEILLANCE, VERIFICATION AND
INVESTIGATION AT SITIO CANSILAYAN,
BARANGAY BATO TAYTAY, PALAWAN
ON APRIL 4, 2023
WITH 13.6 KILOMETERS OR 2,720 HECTARES!

SCALE 1:90,000



Projection: Transverse_Mercator

Projected Coordinate System: WGS_1984_UTM_Zone_50N

LEGEND

- SITIO CANSILAYAN (ASPHALT)
- PATROL ROUTE
- POLITICAL BOUNDARY
- MSPLS TERRESTRIAL ZONE

CERTIFICATION

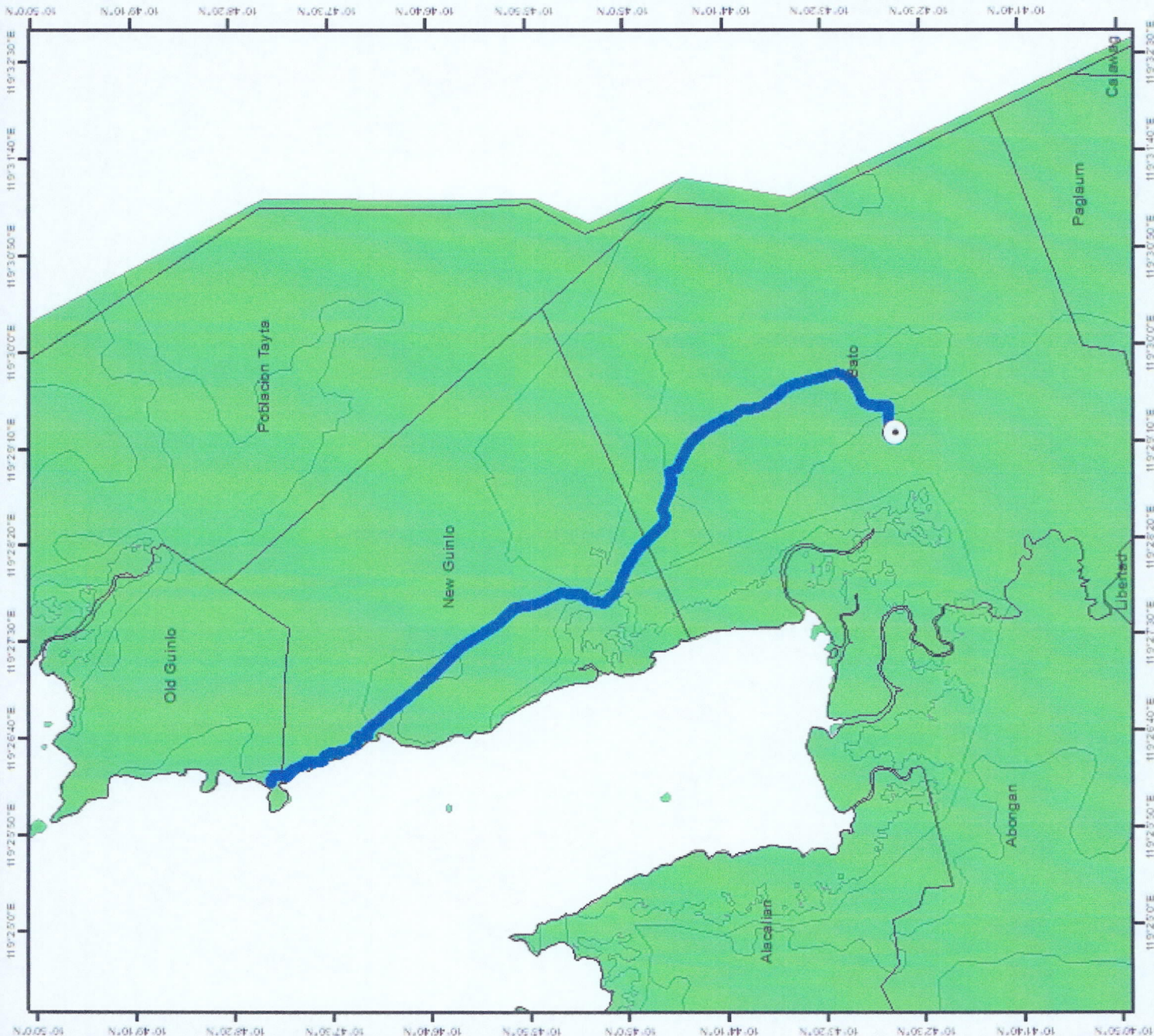
THIS IS TO CERTIFY that this track is within the
MALAMPAYA SOUND PROTECTED
LANDSCAPE AND SEASCAPE (MSPLS)
per Presidential Proclamation No. 342, dated July 12, 2000

Digitized by:

Roniel C. Solana
RONIEL C. SOLANA
GIS SPECIALIST

Checked/Verified:

Clarissa P. Pador
CLARISSA P. PADOR
For: III/PASU, MSPLS





LOCATION MAP

SHOWING THE CONDUCTED SEABORNE PATROL,
SURVEILLANCE AND MONITORING IN THE INNER
PART OF MALAMPAYA SOUND PROTECTED
LANDSCAPE AND SEASCAPE TAYTAY-SAN VICENTE
ON APRIL 13, 2023
WITH 18.8 KILOMETERS OR 3,760 HECTARES

SCALE 1:105,172
0 1,150 2,300 4,600 6,900 Meters

Projection: Transverse_Mercator

Projected Coordinate System: WGS_1984_UTM_Zone_50N

LEGEND

○ APPREHENDED SITES

— PATROL ROUTE

□ POLITICAL BOUNDARY

■ MSPLS TERRESTRIAL ZONE

CERTIFICATION

THIS IS TO CERTIFY that this track is within the
MALAMPAYA SOUND PROTECTED
LANDSCAPE AND SEASCAPE (MSPLS)
per Presidential Proclamation No. 342, dated July 12, 2000

Digitized by:

Roniel C. Solana
RONIEL C. SOLANA
GIS SPECIALIST

Checked/Verified:

Clarissa P. Pador
CLARISSA P. PADOR
For: III/PASU, MSPLS






LOCATION MAP

SHOWING THE CONDUCTED SEABORNE PATROL,
SURVEILLANCE AND MONITORING IN THE INNER
PART OF MALAMPAYA SOUND PROTECTED
LANDSCAPE AND SEASCAPE TAYTAY-SAN VICENTE
ON APRIL 14, 2023
WITH 22.6 KILOMETERS OR 4,520 HECTARE

SCALE 1:100,000



Projection: Transverse_Mercator

Projected Coordinate System: WGS_1984_UTM_Zone_50N

LEGEND

- SEAGRASS MONITORING SITES
- PATROL ROUTE
- POLITICAL BOUNDARY
- MSPLS TERRESTRIAL ZONE

CERTIFICATION

THIS IS TO CERTIFY that this track is within the
MALAMPAYA SOUND PROTECTED
LANDSCAPE AND SEASCAPE (MSPLS)
per Presidential Proclamation No. 342, dated July 12, 2000

Digitized by:

ROXIEL C. SOLANA
GIS SPECIALIST

Checked/Verified:

CLARISSA P. PADOR
For: III/PASu, MSPLS





Republic of the Philippines
Department of Environment and Natural Resources
Region IV- MIMAROPA
COMMUNITY ENVIRONMENT AND NATURAL RESOURCES OFFICE
by the National Highway, Poblacion, Taytay, Palawan 5312
Contact No.: 09265059335 (Globe) / 09121713889 (Smart)
Email address: cenrotaytay@denr.gov.ph

**DENR CENRO
PALAWAN RECORDS
RECEIVED**

April 26, 2023

MEMORANDUM

FOR : The Provincial Environment and Natural Resources Officer- Palawan

FROM : The Community Environment and Natural Resources Officer

SUBJECT : **ACCOMPLISHMENT REPORT ON ACTIVITY PER WFP
Malampaya Sound Protected Landscape and Seascape (MSPLS)**

Activity: Hiring of PAMO Staff				
Performance Indicator: Number of PAMO Staff/JOs hired with monthly and quarterly patrolling/monitoring report				
Current submission: Memo report of For. III/Protected Area Superintendent/In Charge, CDS Clarissa P. Pador dated April 19, 2023 (CN 2601 in the eDATS) submitting the report covering the period for the month of March 23 to April 14, 2023 of Park Ranger Rieben R, Armenia for Protected Area Management Office of Malampaya Sound Protected Landscape and Seascape (MSPLS).				
Attachment: 1. Memo report with photo documentation of Park Ranger Rieben R. Armenia dated April 19, 2023. Based on the report, PR Armenia had accomplished a total of Seventy point Seventy-Six (70.76) kilometers patrol distance with equivalent to Fourteen Thousand One Hundred Two (14,102) hectares were recorded and accomplished. 2. Maps (3 pages)				
Gender & Development (GaD) data	Male = 7	Female = 1	LGBTQ+ = 0	Prefer not to say = 0
	The data hereon refers to the patrolling team and CMEMP E.O			
Age Grouping	60 and above	18-59	17 and below	TOTAL
	0	8	0	8
Environmental Management System (EMS Compliance)	<ul style="list-style-type: none">✓ Compliant to 5S organization techniques (SORT – keep only necessary items, SET IN ORDER – arrange items to promote efficient workflow, SHINE – clean the work area so it is neat and tidy, STANDARDIZE – set standards for a consistently organized workplace and SUSTAIN – maintain and review standard)✓ Organizing of travel to maximize conveyance and observance of speed limit to practice the minimized used of fuel✓ Carpooling✓ No single use of plastic			

Explanation: The activity here is hiring of PAMO Staff. The staff is particularly Park Ranger to perform monitoring activities within the protected area. The submission of patrolling report as per the WFP is supposedly on quarterly basis but the PAMO requires upon the staff to submit on monthly basis as a matter of supervision and promptly respond to issues.

This shall form as part of the **Means of Verification (MoV)** on the activity. Please confirm your receipt hereof. Thank you.

**DENR CENRO
TAYTAY, PALAWAN
RELEASED**

CONRADO M. CORPUZ

Copy furnished:
PAMO-MSPLS

BY: *[Signature]*
DATE: APR 26 2023 *[Signature]* 1600



Republic of the Philippines
Department of Environment and Natural Resources
MIMAROPA Region
PROTECTED AREA MANAGEMENT OFFICE
MALAMPAYA SOUND PROTECTED LANDSCAPE AND SEASCAPE (MSPLS)
Taytay-San Vicente, Palawan
Barangay Old Guinlo, Taytay, Palawan
Email add: pamomspls@gmail.com/Contact #: 0938-786-3728 (SMART)




April 19, 2023

MEMORANDUM

FOR : The Community Environment and Natural Resources Officer
Taytay, Palawan

FROM : The In Charge, CDS/Protected Area Superintendent
Malampaya Sound Protected Landscape and Seascape (MSPLS)
Taytay-San Vicente, Palawan

SUBJECT : **MONTHLY ACCOMPLISHMENT REPORT OF PARK RANGER
RICBEN R. ARMENIA**



This pertains to the target activity of Hiring of PAMO Staff under Protected Area Management Office (PAMO) Operationalization for Proclaimed PA of Malampaya Sound protected Landscape and Seascape (MSPLS). Taytay-San Vicente, Palawan.

Respectfully submitted is the memorandum dated April 18, 2023 of Park Ranger Rieben R. Armenia assigned at PAMO-MSPLS/FPMS VI, Barangay Old Guinlo, Taytay, Palawan. Please be informed that covering the period from March 23 to April 14, 2023, PR Armenia conducted the following activities and a total of Seventy point Seventy-six (70.76) kilometers patrol distance with equivalent to Fourteen Thousand One Hundred Two (14,102) hectares were recorded and accomplished;

#	Date	Activity	Location	Remarks
1	March 23, 2023	Conducted foot patrol, surveillance, monitoring and verification	Sitio Canduyog, Barangay Abongan, Taytay, Palawan	<ul style="list-style-type: none">Apprehended five (5) chainsaw, two (2) shovels, one (1) axe and one (1) bolo used in charcoal making
2	April 13, 2023	Conducted seaborne patrol, surveillance and monitoring	Inner part of Malampaya Sound	<ul style="list-style-type: none">Apprehended abandoned two (2) sets of hulbot net in the mid sea of Barangay New Guinlo, Taytay, PalawanLAWIN Patrol and mangrove monitoring within the vicinity of Barangay Abongan, Taytay, Palawan
3	April 14, 2023	Conducted seaborne patrol, surveillance and monitoring	Barangay Banbanan to Pancol, Taytay, Palawan	<ul style="list-style-type: none">No illegal activities observed



During the activity, the team was composed of seven (7) males and one (1) female.

Further, the activity is compliant to **5S** organization techniques particularly in the organizing of travel to maximize conveyance and observance of speed limit to practice the minimized used of fuel, carpooling and no single use plastics.

Hence, this Office recommends to continuously conducting the patrol and monitoring and increase awareness through Communication, Education and Public Awareness (CEPA) campaign to the BLGUs and other partners within MSPLS.

This is our **Means of Verification (MOVs)** on the said target activity.

For information and record.


CLARISSA P. PADOR





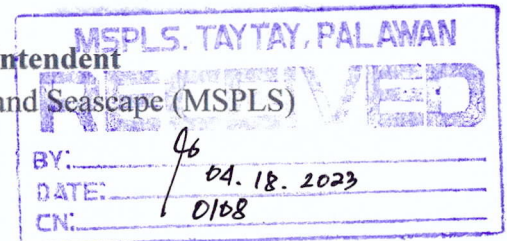
April 18, 2023

MEMORANDUM

FOR : **The Chief, CDS/Protected Area Superintendent**
Malampaya Sound Protected Landscape and Seascape (MSPLS)
Taytay-San Vicente, Palawan

FROM : **RICBEN R. ARMENIA**
Park Ranger


SUBJECT : **REPORT ON LAWIN PATROL, SEABORNE, SURVEILLANCE AND MONITORING**



This pertains to the conducted LAWIN patrol, seaborne, surveillance and monitoring within the vicinities of Malampaya Sound Protected Landscape and Seascape (MSPLS), Taytay-San Vicente, Palawan.

Please be informed that covering the period of March 23, 2023 to April 14, 2023, the following activities are conducted by the undersigned;


- March 23, 2023** – The undersigned together with Forest Ranger Francis Abe G. Bose, Park Ranger Richard M. Valones, Office Support Staff Rennie O. Tenolite and from FPMS I namely: Forest Technician I Voltaire M. Delos Angeles, Forest Ranger Richard M. Pariñas, FPMS III namely: Forest Ranger John Vincent G. Sanchez Conducted foot patrol, surveillance monitoring and verification on the reported alleged illegal charcoal making at Sitio Canduyog, Barangay Abongan, Taytay, Palawan. The team went into the forested area near Kaylubong Bridge and was able to find one (1) improvised pugon being used for burning assorted logs for charcoal. The team destroyed the said pugon and followed a trail left by the charcoal makes. After searching within the vicinity. The team apprehended five (5) chainsaw, two (2) shovels, one (1) axe and one (1) bolo at Barangay Abongan, Taytay, Palawan. The team composed of seven (7) male's. The team also accomplish 29.36 kilometers equivalent to five thousand eight hundred twenty two (5,822) hectares patrol distance.





- April 13, 2023** - The undersigned together with Forest Ranger Francis Abe G. Bose, Park Rangers Richard M. Valones, Erwin C. Balvin, Joseph C. Agbisit, GIS Specialist Roniel C. Solana and Office Support Staff Rennie O. Tenolite conducted seaborne patrol,



surveillance and monitoring in the inner part of Malampaya Sound and apprehended two (2) sets of abandoned hulbot net in the mid sea of Barangay New Guinlo, Taytay, Palawan. Be informed also we conducted LAWIN patrol and mangrove monitoring within the vicinity of Barangay Abongan, Taytay, Palawan. Based on the registered cyber tracker ,we accomplished 18.8 kilometers equivalent to three thousand seven hundred sixty (3,760) hectares patrol distance. The team composed of seven (7) male's,



- **April 14, 2023** - The undersigned together with Forest Ranger Francis Abe G Bose, Ricardo S. Tandoc, Park Rangers Richard M. Valones, Erwin C. Balvin, GIS Specialist Roniel C. Solana, Office Support Staff Rennie O. Tenolite and CMEMP Extension Officer Maria Lilibeth E. Arojo conducted seaborne patrol, surveillance and monitoring within vicinity of Barangay Banbanan to Barangay Pancol, Taytay, Palawan. Based on the registered locus tracker, we accomplished 22.6 kilometers equivalent to four thousand five hundred twenty (4,520) hectares patrol distance. The team composed of 7 (seven) men's. and 1 (one) women.




For your information and record.


RICBEN R. ARMENIA



LOCATION MAP
SHOWING THE CONDUCTED FOOTPATROL,
SURVEILLANCE MONITORING AND
VERIFICATION AT SITIO CANDUYOG
BARANGAY ABONGAN TAYTAY, PALAWAN
ON MARCH 23, 2023
WITH 29.36 KILOMETERS OR 5,822 HECTARE

SCALE 1:150,000



Projection: Transverse_Mercator

Projected Coordinate System: WGS_1984_UTM_Zone_50N

LEGEND

- SITIO CANDUYOG
- PATROL ROUTE
- POLITICAL BOUNDARY
- MSPLS TERRESTRIAL ZONE

CERTIFICATION

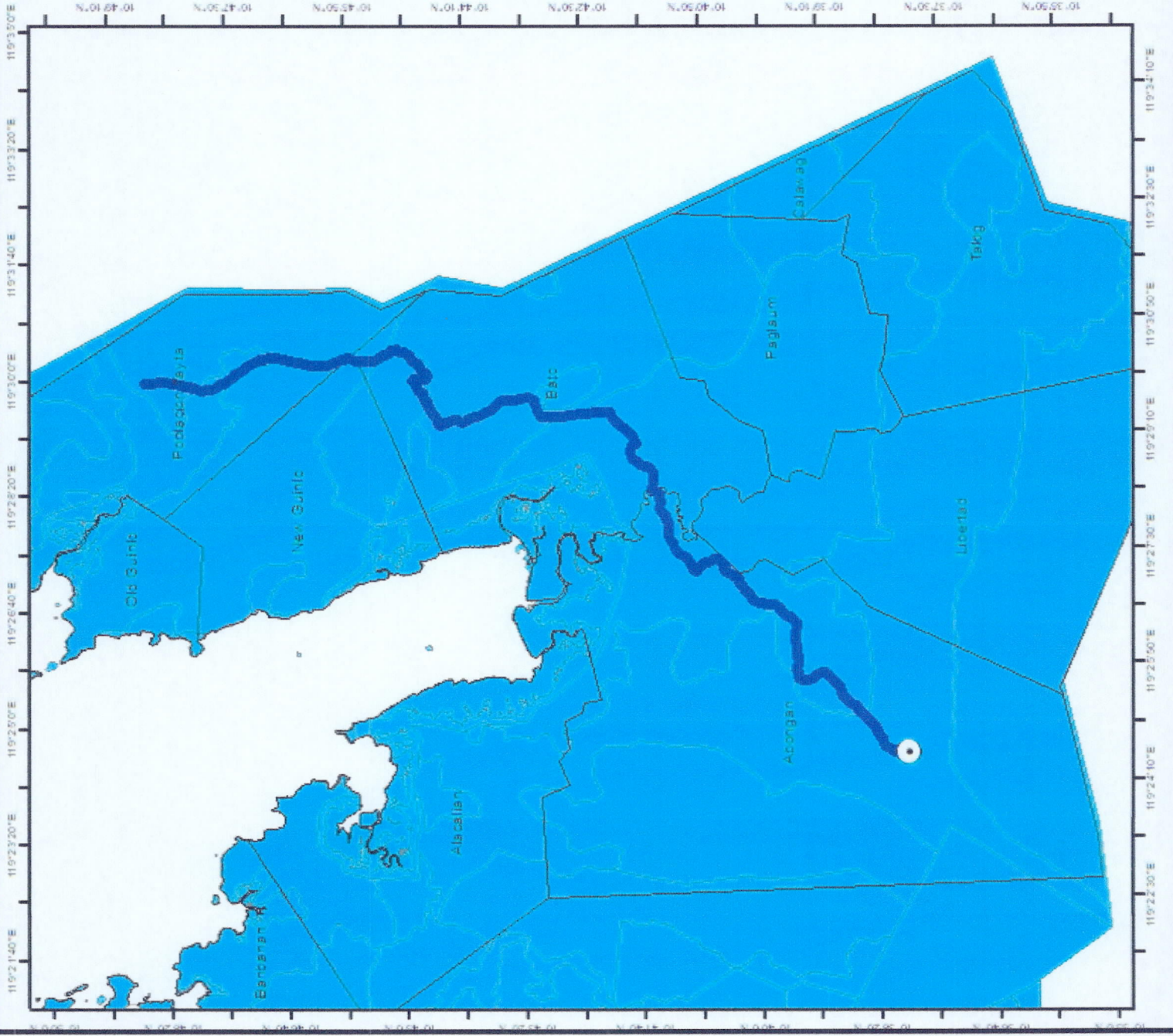
THIS IS TO CERTIFY that this track is within the
MALAMPAYA SOUND PROTECTED
LANDSCAPE AND SEASCAPE (MSPLS)
per Presidential Proclamation No. 342, dated July 12, 2000

Digitized by:

Solman
ROMEL C. SOLANA
GIS SPECIALIST

Checked/Verified:

Clarissa
CLARISSA P. PADOR
For: III/PA/ Su, MSPLS






LOCATION MAP

SHOWING THE CONDUCTED SEABORNE PATROL,
SURVEILLANCE AND MONITORING IN THE INNER
PART OF MALAMPAYA SOUND PROTECTED
LANDSCAPE AND SEASCAPE TAYTAY-SAN VICENTE
ON APRIL 13, 2023
WITH 18.8 KILOMETERS OR 3,760 HECTARES.

SCALE 1:105,172



Projection: Transverse_Mercator

Projected Coordinate System: WGS_1984_UTM_Zone_50N

LEGEND

● APPREHENDED SITES

— PATROL ROUTE

□ POLITICAL BOUNDARY

■ MSPLS TERRESTRIAL ZONE

CERTIFICATION

THIS IS TO CERTIFY that this track is within the
MALAMPAYA SOUND PROTECTED
LANDSCAPE AND SEASCAPE (MSPLS)
per Presidential Proclamation No. 342, dated July 12, 2000

Digitized by:

RONIEL C. SOLANA
GIS SPECIALIST

Checked/Verified:

CLARISSA P. PADOR
For: III/PASU, MSPLS






LOCATION MAP

SHOWING THE CONDUCTED SEABORNE PATROL,
SURVEILLANCE AND MONITORING IN THE INNER
PART OF MALAMPAYA SOUND PROTECTED
LANDSCAPE AND SEASCAPE TAYTAY-SAN VICENTE
ON APRIL 14, 2023
WITH 22.6 KILOMETERS OR 4,520 HECTARE

SCALE 1:100,000



Projection: Transverse_Mercator

Projected Coordinate System: WGS_1984_UTM_Zone_50N

LEGEND

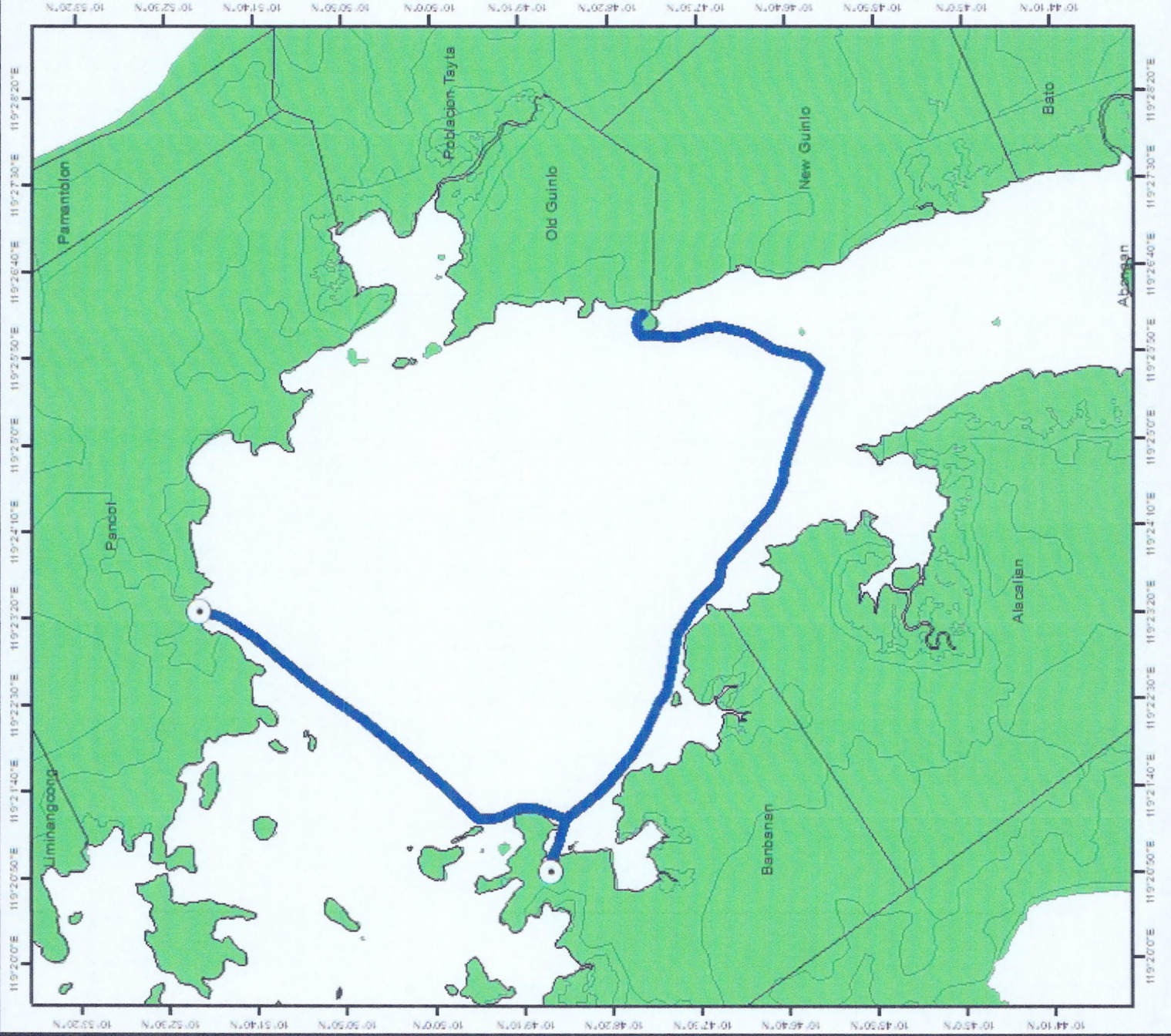
- SEAGRASS MONITORING SITES
- PATROL ROUTE
- POLITICAL BOUNDARY
- MSPLS TERRESTRIAL ZONE

CERTIFICATION

THIS IS TO CERTIFY that this track is within the
MALAMPAYA SOUND PROTECTED
LANDSCAPE AND SEASCAPE (MSPLS)
per Presidential Proclamation No. 342, dated July 12, 2000

Digitized by:
ROWEL C. POLANA
GIS SPECIALIST

Checked/Verified:
CLARISSA P. PADOR
For: III/PASU, MSPLS





**DENR PENRO
PALAWAN RECORDS
RECEIVED**

April 26, 2023

MEMORANDUM

BY: [Signature]
DATE: 05-03-2023 CN 23-975

FOR : The Provincial Environment and Natural Resources Officer- Palawan

FROM : The Community Environment and Natural Resources Officer

SUBJECT : **ACCOMPLISHMENT REPORT ON ACTIVITY PER WFP
Malampaya Sound Protected Landscape and Seascape (MSPLS)**

Activity: Hiring of PAMO Staff				
Performance Indicator: Number of PAMO Staff/JOs hired with monthly and quarterly monitoring/patrolling report				
Current submission: Memo report of For. III/Protected Area Superintendent/In Charge, CDS Clarissa P. Pador dated April 19, 2023 (CN 2602 in the eDATS) submitting the report covering the period for the month of March 19 to April 19, 2023 of Park Ranger Joseph C. Agbisit for Protected Area Management Office of Malampaya Sound Protected Landscape and Seascape (MSPLS).				
Attachment: 1. Memo report of Park Ranger Joseph C. Agbisit dated April 19, 2023. Based on the report, PR Agbisit had accomplished a total of Eighteen point Eight (18.8) kilometers patrol distance with equivalent to Three Thousand Seven Hundred Sixty (3,760) hectares were recorded and accomplished. 2. Photo documentation (2 pages) 3. Maps				
Gender & Development (GaD) data	Male = 7	Female = 0	LGBTQ+ = 0	Prefer not to say = 0
	The data hereon refers to the patrolling team			
Age Grouping	60 and above	18-59	17 and below	TOTAL
	0	7	0	7
Environmental Management System (EMS Compliance)	<div><input checked="" type="checkbox"/> Compliant to 5S organization techniques (SORT – keep only necessary items, SET IN ORDER – arrange items to promote efficient workflow, SHINE – clean the work area so it is neat and tidy, STANDARDIZE – set standards for a consistently organized workplace and SUSTAIN – maintain and review standard)</div> <div><input checked="" type="checkbox"/> Organizing of travel to maximize conveyance and observance of speed limit to practice the minimized used of fuel</div> <div><input checked="" type="checkbox"/> Carpooling</div> <div><input checked="" type="checkbox"/> No single use plastic</div> <div><input checked="" type="checkbox"/> PENRO Memo No. 2023-001 dated February 21, 2023</div>			

Explanation: The activity here is hiring of PAMO Staff. The staff is particularly Park Ranger to perform monitoring activities within the protected area. The submission of patrolling report as per the WFP is supposedly on quarterly basis but the PAMO requires upon the staff to submit on monthly basis as a matter of supervision and promptly respond to issues.

This shall form as part of the **Means of Verification (MoV)** on the activity. Please confirm your receipt hereof. Thank you.

**DENR CENRO
TAYTAY, PALAWAN
RELEASED**

CONRADO M. CORPUZ

Copy furnished:
PAMO-MSPLS

BY: [Signature]
DATE: APR 26 2023 CN 1601



Republic of the Philippines
Department of Environment and Natural Resources
MIMAROPA Region
PROTECTED AREA MANAGEMENT OFFICE
MALAMPAYA SOUND PROTECTED LANDSCAPE AND SEASCAPE (MSPLS)
Taytay-San Vicente, Palawan
Barangay Old Guinlo, Taytay, Palawan
Email add: pamomspls@gmail.com/Contact #: 0938-786-3728 (SMART)




April 19, 2023

MEMORANDUM

FOR : The Community Environment and Natural Resources Officer
Taytay, Palawan

FROM : The In Charge, CDS/Protected Area Superintendent
Malampaya Sound Protected Landscape and Seascape (MSPLS)
Taytay-San Vicente, Palawan

SUBJECT : **MONTHLY ACCOMPLISHMENT REPORT OF PARK RANGER
JOSEPH C. AGBISIT**



This pertains to the target activity of Hiring of PAMO Staff under Protected Area Management Office (PAMO) Operationalization for Proclaimed PA of Malampaya Sound protected Landscape and Seascape (MSPLS). Taytay-San Vicente, Palawan.

Respectfully submitted is the memorandum dated April 18, 2023 of Park Ranger Joseph C. Agbisit assigned at PAMO-MSPLS/FPMS VI, Barangay Old Guinlo, Taytay, Palawan. Please be informed that covering the period from March 19 to April 19, 2023, PR Agbisit conducted the following activity and a total of Eighteen point Eight (18.8) kilometers patrol distance with equivalent to Three Thousand Seven Hundred Sixty (3,760) hectares were recorded and accomplished;

#	Date	Activity	Location	Remarks
1	April 13, 2023	Conducted seaborne patrol, surveillance and monitoring	Inner part of Malampaya Sound	<ul style="list-style-type: none">Apprehended abandoned two (2) sets of hulbot net in the mid sea of Barangay New Guinlo, Taytay, PalawanLAWIN Patrol and mangrove monitoring within the vicinity of Barangay Abongan, Taytay, Palawan


During the activity, the team was composed of seven (7) males.

Further, the activity is compliant to 5S organization techniques particularly in the organizing of travel to maximize conveyance and observance of speed limit to practice the minimized used of fuel, carpooling and no single use plastics.

Hence, this Office recommends to continuously conducting the patrol and monitoring and increase awareness through Communication, Education and Public Awareness (CEPA) campaign to the BLGUs and other partners within MSPLS.

This is our **Means of Verification (MOVs)** on the said target activity.

For information and record.



CLARISSA P. PADOR



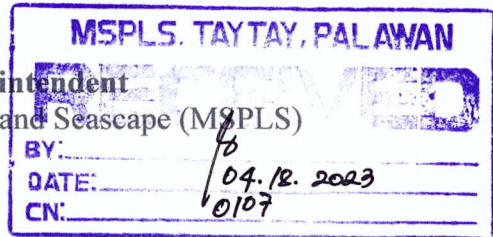
April 18, 2023

MEMORANDUM

FOR : The Chief, CDS/Protected Area Superintendent
Malampaya Sound Protected Landscape and Seascape (MSPLS)
Taytay-San Vicente, Palawan

FROM : Park Ranger

SUBJECT : REPORT ON LAWIN PATROL, SEABORNE, SURVEILLANCE
AND MONITORING



This pertains to the conducted LAWIN patrol, seaborne, surveillance and monitoring within the vicinities of Malampaya Sound Protected Landscape and Seascape (MSPLS), Taytay-San Vicente, Palawan.

Please be informed that covering the period of March 19, 2023 to April 19, 2023, the following activities are conducted by the undersigned;

April 13, 2023. The undersigned together with Forest Ranger Francis Abe G. Bose, Park Rangers Ricben R Armenia, Erwin C. Balvin, Richard M. Valones, GIS Specialist Roniel C. Solana and Office Support Staff Rennie O. Tenolite conducted seaborne patrol, surveillance and monitoring in the inner part of Malampaya Sound and apprehended two (2) sets of abandoned hulbot net in the mid sea of Barangay New Guinlo, Taytay, Palawan. Be informed also we conducted LAWIN patrol and mangrove monitoring within the vicinity of Barangays Abongan, Taytay, Palawan. Based on the registered cyber tracker, we accomplished 18.8 kilometers equivalent to three thousand seven hundred sixty (3,760) hectares patrol distance. The team composed seven (7) males.



For your information and record.



JOSEPH C. AGBISIT



LOCATION MAP

SHOWING THE CONDUCTED SEABORNE PATROL,
SURVEILLANCE AND MONITORING IN THE INNER
PART OF MALAMPAYA SOUND PROTECTED
LANDSCAPE AND SEASCAPE TAYTAY-SAN VICENTE
ON APRIL 13, 2023
WITH 18.8 KILOMETERS OR 3,760 HECTARES

SCALE 1:105,172



Projection: Transverse_Mercator

Projected Coordinate System: WGS_1984_UTM_Zone_50N

LEGEND

- APPREHENDED SITES
- PATROL ROUTE
- POLITICAL BOUNDARY
- MSPLS TERRESTRIAL ZONE

CERTIFICATION

THIS IS TO CERTIFY that this track is within the
MALAMPAYA SOUND PROTECTED
LANDSCAPE AND SEASCAPE (MSPLS)
per Presidential Proclamation No. 342, dated July 12, 2000

Digitized by:

RONIEL C. SORIANO
GIS SPECIALIST

Checked/Verified:

CLARISSA P. PADOR
For: III/PASU, MSPLS

