



Republic of the Philippines
Department of Environment and Natural Resources
PROVINCIAL ENVIRONMENT NATURAL RESOURCES
MIMAROPA Region

DENR MIMAROPA RECORDS SECTION RECEIVED	
MAY 26 2023	
<input type="checkbox"/> INCOMING	<input type="checkbox"/> GOING
BY: _____	DATE NO. _____
TIME: _____	

MAY 11 2023

MEMORANDUM

FOR : The Regional Executive Director
MIMAROPA Region
1515 DENR By the Bay Building
Roxas Boulevard,
Barangay 668, Ermita, Manila

ATTN : The ARD for Technical Services

FROM : The OIC, PENR Officer
Mamburao, Occidental Mindoro

SUBJECT : IVENTORY REPORT OF WATER USERS AND SOURCES
WITHIN THE ADMINISTRATIVE JURISDICTION OF CENRO
SAN JOSE, OCCIDENTAL MINDORO.

Respectfully forwarded is the memorandum dated May 4, 2023 from CENRO San Jose, Occidental Mindoro together with pertinent documents relative to the above- mentioned subject.

Documents attached:

1. Memorandum from the CENR Officer
2. Memorandum from the Focal of Water Utilization Unit
3. Tabulated/summary of six (6) water users and sources inventory report
4. Individual water inventory report
5. Individual water user map, and
6. Geotagged photos.

For information and further instruction.

For the OIC, PENR Officer:

ROMUALDO S. TRIA
LMO- III



Republic of the Philippines
Department of Environment and Natural Resources
MIMAROPA Region
Community Environment and Natural Resources Office

MAY 04 2023

MEMORANDUM

FOR : The Regional Executive Director
1515 DENR By the Bay Bldg., Roxas Blvd.
Barangay 668, Ermita, Manila

THRU : The OIC, PENR Officer
Mamburao, Occidental Mindoro

FROM : The CENR Officer

SUBJECT : INVENTORY OF WATER USERS AND SOURCES
WITHIN THE JURISDICTION OF CENRO SAN JOSE,
OCCIDENTAL MINDORO

Respectfully submitted herewith is the Memorandum dated May 2, 2023 relative to the above-cited subject together with pertinent documents for your evaluation and further instruction.

EFREN L. DELOS REYES

RECEIVED	
RECEIVED BY	DATE
DATE	TIME
RELEASED BY	
DATE	TIME

TSD	
RECEIVED BY	DATE
DATE	TIME
RELEASED BY	
DATE	TIME

CDS	
RECEIVED BY	DATE
DATE	TIME
RELEASED BY	
DATE	TIME



Republic of the Philippines
Department of Environment and Natural Resources
MIMAROPA Region
Community Environment and Natural Resources Office

SUMMARY OF WATER USERS AND WATER SOURCES INVENTORY REPORT

DENR Region IV-B

No.	Name of Establishment/Company/ Cooperative, etc.	Location of Water Source					Type of Source (SW/GW)	Name of Water Source	Purpose	WPA/ Conditional/ Water Permit No.
		Address			Coordinates					
		Barangay	Municipality	Province	Latitude	Longitude				
1	Ariel C. Pelloso	Caminawit	San Jose	Occ. Mdo.	291185	1364262	GW	Pump/ Deepwell	Household purposes	None
2	Maria Luz B. Bautista	Caminawit	San Jose	Occ. Mdo.	291203	1364239	GW	Pump/ Deepwell	Household purposes	None
3	Shirly Cornelio	Caminawit	San Jose	Occ. Mdo.	291207	1364257	GW	Pump/ Deepwell	Household purposes	None
4	Angelita N. Dugang	Magbay	San Jose	Occ. Mdo.	292652	1370439	GW	Pump/ Deepwell	Household purposes	None
5	Alcita N. Medina	Magbay	San Jose	Occ. Mdo.	292667	1370424	GW	Pump/ Deepwell	Household purposes	None
6	Thelma P. Nicolas	Magbay	San Jose	Occ. Mdo.	292643	1370452	GW	Pump/ Deepwell	Household purposes	None

Prepared by:

ALEXIS JOY D. BELARMINO
Forester-in-Chief, FWUU

Reviewed by:

RHODORA A. GARCIA
LMO III/Chief, RPS

Attested by:

EFREN L. DELOS REYES
DENR Officer

Brgy. Labangan, San Jose, Occidental Mindoro
Tel. Number (043) 457- 0236 / (043) 742-6627
Email: cenrosanjose@denr.gov.ph



Republic of the Philippines
Department of Environment and Natural Resources
MIMAROPA Region
Community Environment and Natural Resources Office

MEMORANDUM

FOR : The CENR Officer
THRU : The Chief, RPS
FROM : Forester I/ Chief, FWUU
SUBJECT : SUBMISSION OF INVENTORY OF WATER AND
MAPPING OF WATER USERS AND SOURCES WITHIN
THE JURISDICTION OF CENRO SAN JOSE,
OCCIDENTAL MINDORO

Please be informed that the undersigned had conducted inventory of water users and sources within the Municipalities of Rizal and San Jose, Occidental Mindoro. Based on the actual inventory, there were three (3) users and sources in Brgy. Caminawit, and three (3) users and sources in Brgy. Magbay, all within in the municipality of San Jose, Occidental Mindoro.

Attached herewith are the following:

1. Water User Inventory Report (using the prescribed format);
2. GIS generated map of Water Source; and
3. Geo-tagged photos

For information, record and further instruction.


ALEXIS JOY D. BELARMINO



Republic of the Philippines
Department of Environment and Natural Resources
MIMAROPA Region

WATER USER INVENTORY REPORT

Date: April 14, 2023

OWNER: ARIEL C PELLOSIS CONTACT NO. : _____

MAILING ADDRESS: #4876 Purok Tagumpay II. Brgy. Caminawit

NAME OF ESTABLISHMENT: N/A

LOCATION OF WATER SOURCE: #4876 Purok Tagumpay II. Brgy. Caminawit
(no. street, barangay, city/municipality, province)

GPS COORDINATES: LATITUDE: 291185 LONGITUDE: 1364262

NAME OF WATER SOURCE: PUMP/DEEP WELL


WATER PERMIT NO. : N/A DATE ISSUED: N/A PURPOSE: N/A

CONDITIONAL WATER PERMIT NO. : N/A DATE ISSUED: N/A

PURPOSE: N/A

SOURCE STATUS: ☐ Proposed ☐ On-going Drilling/Construction ☒ Operational

REMARKS: HOUSEHOLD USE

Verified Signature: 

Name: ALEXIS JOY D. BELARMINO

Position: FORESTER I

Office: DENR OFFICE SAN JOSE

Mobile No. 09178710695

Representative:

Signature: 

Name: ROSENDA DARIAN

Position: Housewife

Mobile No. 0910 3015410



Republic of the Philippines
Department of Environment and Natural Resources
MIMAROPA Region

WATER USER INVENTORY REPORT

Date: April 14, 2023

OWNER: MARIA LUE B BAUTISTA CONTACT NO.: _____

MAILING ADDRESS: TAG II, CAMINAWIT, SAN JOSE, OCC. MDO.

NAME OF ESTABLISHMENT: N/A

LOCATION OF WATER SOURCE: TAG II, CAMINAWIT, SAN JOSE, OCC. MDO.
(no. street, barangay, city/municipality, province)

GPS COORDINATES: LATITUDE: 29.1203 LONGITUDE: 1364239

NAME OF WATER SOURCE: PUMP / DEEP WELL

WATER PERMIT NO.: N/A DATE ISSUED: N/A PURPOSE: N/A

CONDITIONAL WATER PERMIT NO.: N/A DATE ISSUED: N/A

PURPOSE: N/A

SOURCE STATUS: ☐ Proposed ☐ On-going Drilling/Construction ☒ Operational

REMARKS: HOUSE HOLD USE

Verified Signature: _____

Name: ALEXIS JOY D. DELARMINO

Position: FORESTER I

Office: DENR GENRO SAN JOSE

Mobile No. 09178710695

Representative: _____

Signature: _____

Name: CHRISTIAN B VILLANUEVA

Position: NEPEW

Mobile No. 09909509035



Republic of the Philippines
Department of Environment and Natural Resources
MIMAROPA Region

WATER USER INVENTORY REPORT

Date: April 14, 2023

OWNER: SHIRAZ CORNELIO CONTACT NO.: _____

MAILING ADDRESS: TAG II, CAMINAWIT, SAN JOSE, OCC. MDO.

NAME OF ESTABLISHMENT: N/A

LOCATION OF WATER SOURCE: TAG II, CAMINAWIT, SAN JOSE, OCC. MDO.
(no. street, barangay, city/municipality, province)

GPS COORDINATES: LATITUDE: 291207 LONGITUDE: 1364257

NAME OF WATER SOURCE: PUMP / DEEP WELL

WATER PERMIT NO.: N/A DATE ISSUED: N/A PURPOSE: N/A

CONDITIONAL WATER PERMIT NO.: N/A DATE ISSUED: N/A

PURPOSE: N/A

SOURCE STATUS: ☐ Proposed ☐ On-going Drilling/Construction ☒ Operational

REMARKS: HOUSE HOLD USE

Verified Signature: _____

Name: ALEXIS JOY D. BELARMINO

Position: FORESTER I

Office: DENR CENRO SAN JOSE

Mobile No. 09178710695

Representative: _____

Signature: _____

Name: SHIRAZ CORNELIO

Position: HOUSE WIFE

Mobile No. 09579572247



Republic of the Philippines
Department of Environment and Natural Resources
MIMAROPA Region

WATER USER INVENTORY REPORT

Date: April 14, 2023

OWNER: Angelita N. Dugang CONTACT NO.: 09661602759

MAILING ADDRESS: Zone 3, Magbay, Siam

NAME OF ESTABLISHMENT: N/A

LOCATION OF WATER SOURCE: Zone 3, Magbay, Siam
(no. street, barangay, city/municipality, province)

GPS COORDINATES: LATITUDE: 292652 LONGITUDE: 1370439

NAME OF WATER SOURCE: pump / electric motor

WATER PERMIT NO.: N/A DATE ISSUED: N/A PURPOSE: N/A

CONDITIONAL WATER PERMIT NO.: N/A DATE ISSUED: N/A

PURPOSE: House hold use

SOURCE STATUS: ☐ Proposed ☐ On-going Drilling/Construction ☒ Operational

REMARKS: domestic / house hold

Verified Signature: [Signature]

Representative:

Name: ALEXIS JOY D. BELARMIND

Signature: [Signature]

Position: FORESTER I

Name: Jovinelle Paula V. Basco

Office: DENR CENTRO SAN JOSE

Position: CO owner

Mobile No. 09178710699

Mobile No. 09565649049



Republic of the Philippines
Department of Environment and Natural Resources
MIMAROPA Region

WATER USER INVENTORY REPORT

Date: April 14, 2023.

OWNER: Alceta N. Medina CONTACT NO.: 09661602759

MAILING ADDRESS: Zone 3 Magbay, Siam

NAME OF ESTABLISHMENT: N/A

LOCATION OF WATER SOURCE: Zone 3, Magbay Siam
(no. street, barangay, city/municipality, province)

GPS COORDINATES: LATITUDE: 292667 LONGITUDE: 1370424

NAME OF WATER SOURCE: pump / electric motor

WATER PERMIT NO.: N/A DATE ISSUED: N/A PURPOSE: N/A

CONDITIONAL WATER PERMIT NO.: N/A DATE ISSUED: N/A

PURPOSE: N/A

SOURCE STATUS: ☐ Proposed ☐ On-going Drilling/Construction ☒ Operational

REMARKS: domestic / house hold

Verified Signature: [Signature]

Representative:

Name: ALEXIS JOY D. BELARMINO

Signature: [Signature]

Position: FORESTER I

Name: Alceta Medina

Office: DENR-CENRO SAN JOSE

Position: Owner

Mobile No. 09178710695

Mobile No. 09661602759



Republic of the Philippines
Department of Environment and Natural Resources
MIMAROPA Region

WATER USER INVENTORY REPORT

Date: April 14, 2023

OWNER: Thelma P. Nicolas CONTACT NO.: 09661602759

MAILING ADDRESS: Zone 3, Magbay, SJOM

NAME OF ESTABLISHMENT: N/A

LOCATION OF WATER SOURCE: Zone 3, Magbay, SJOM
(no. street, barangay, city/municipality, province)

GPS COORDINATES: LATITUDE: 292643 LONGITUDE: 1370452

NAME OF WATER SOURCE: pump


WATER PERMIT NO.: N/A DATE ISSUED: N/A PURPOSE: N/A

CONDITIONAL WATER PERMIT NO.: N/A DATE ISSUED: N/A

PURPOSE: N/A

SOURCE STATUS: ☐ Proposed ☐ On-going Drilling/Construction ☒ Operational

REMARKS: domestic household

Verified Signature: 

Representative:

Name: ALEXIS JOY D. BELARMIND

Signature: Thelma Nicolas

Position: FORESTER I

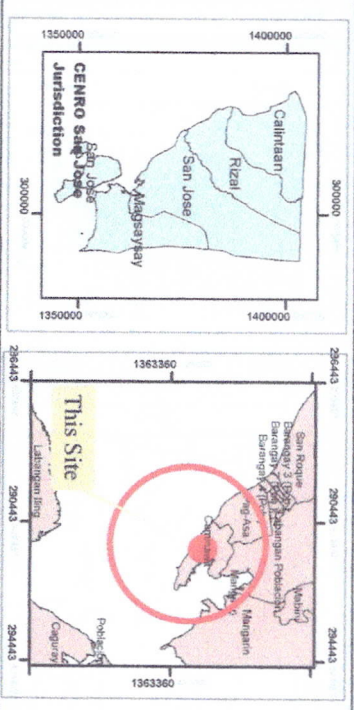
Name: Thelma Nicolas

Office: DENR CENTRO SAN JOSE


Position: Owner

Mobile No. 09178710695

Mobile No. 09661602759



WATER USER MAP



LOCATED AT:
Barangay: Caminawit
Municipality: San Jose
Province: Occidental Mindoro

- LEGEND
- | | | | |
|--|-------------------|--|--------------|
| | Water User | | Red Band_1 |
| | Roads | | Green Band_2 |
| | Forestland | | Blue Band_3 |
| | Barangay Boundary | | |
- OCMTOPO.tif

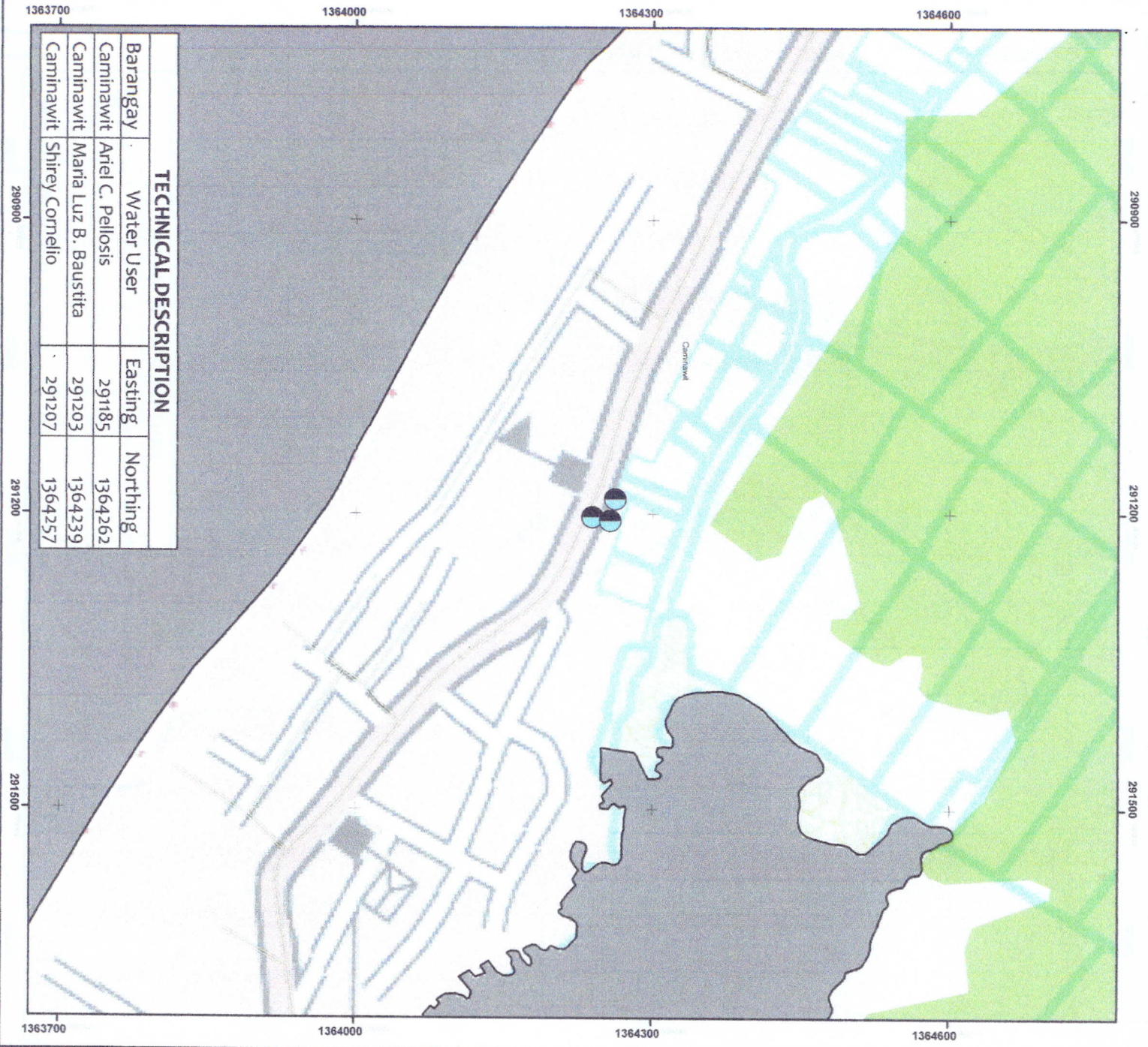
Investigated By:
ALEXIS JOY D. BEDARMINO
Technical Staff Coordinator
In-charge, FPH/C

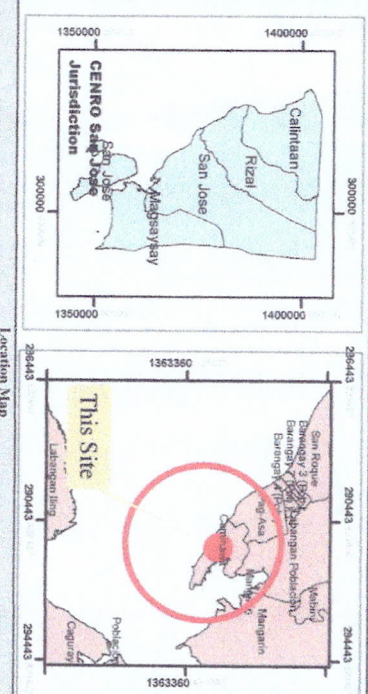
Inspected By:
LUCILLE B. BASTICIMO
Forest Ranger/CIS Operator

Assisted by:
MILO P. SALVADOR
DMMO II, Deputy CENRO


Approved:
ERREN L. DELOS REYES
ENR Officer

TECHNICAL DESCRIPTION			
Barangay	Water User	Easting	Northing
Caminawit	Arel C. Pellosis	291185	1364262
Caminawit	Maria Luz B. Baustita	291203	1364239
Caminawit	Shirey Cornelio	291207	1364257






WATER USER MAP



Barangay: Caminawit
Municipality: San Jose
Province: Occidental Mindoro



Invested by:
ALEXIS JOY D. BEARMINO
Formerly, EPN Coordinator
In-Charge, EPN-OTC

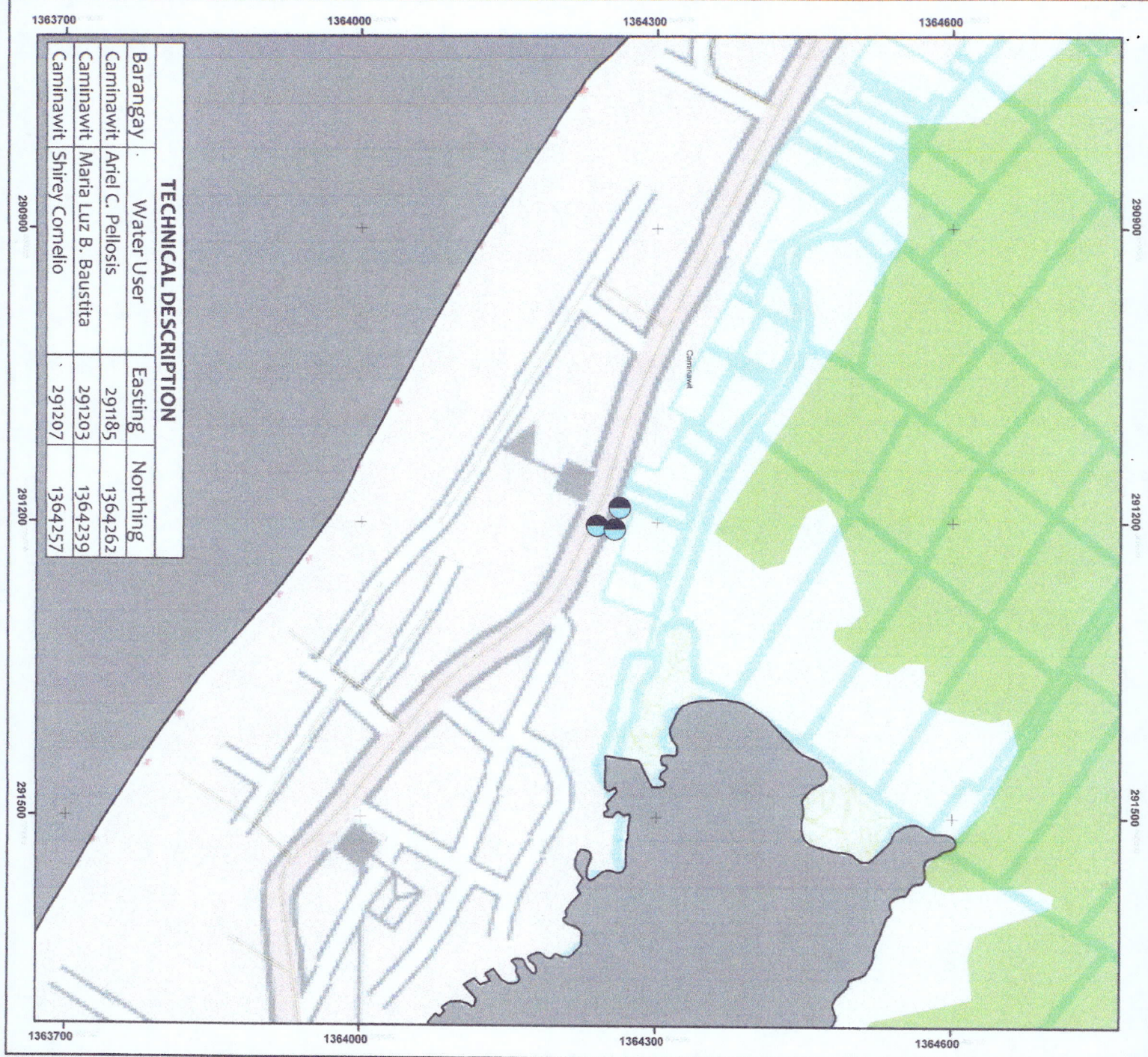
Inspected by:
LUCILLE BASTICINO
Forest Ranger, TIS Operator

Assisted by:
NILO P. SALVADOR
DAO II, Deputy CENRO

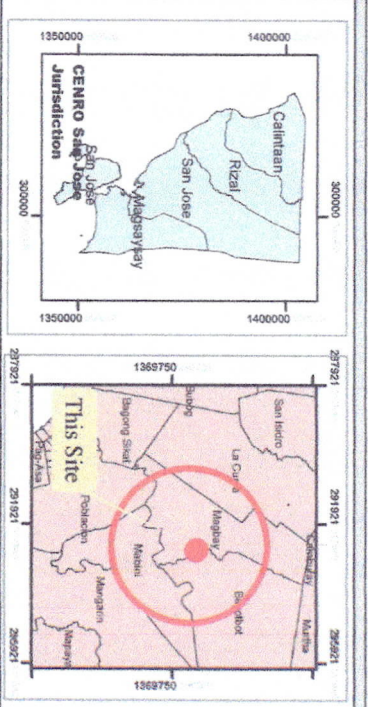
Approved by:
EFREN L. DELOS REYES
CENRO Officer

TECHNICAL DESCRIPTION


Barangay	Water User	Easting	Northing
Caminawit	Arel C. Pellosis	291185	1364262
Caminawit	Maria Luz B. Baustita	291203	1364239
Caminawit	Shirey Cornelio	291207	1364257



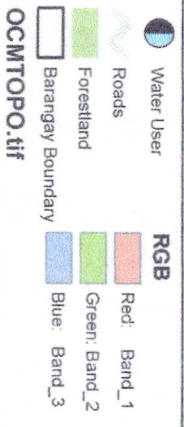
1. Date of Inventory: April 14, 2023.
2. All information in this Map is Strictly For Planning Use Only. No inference on Claims shall be made as to the extent of Political Boundary or Jurisdictional Boundaries.



WATER USER MAP



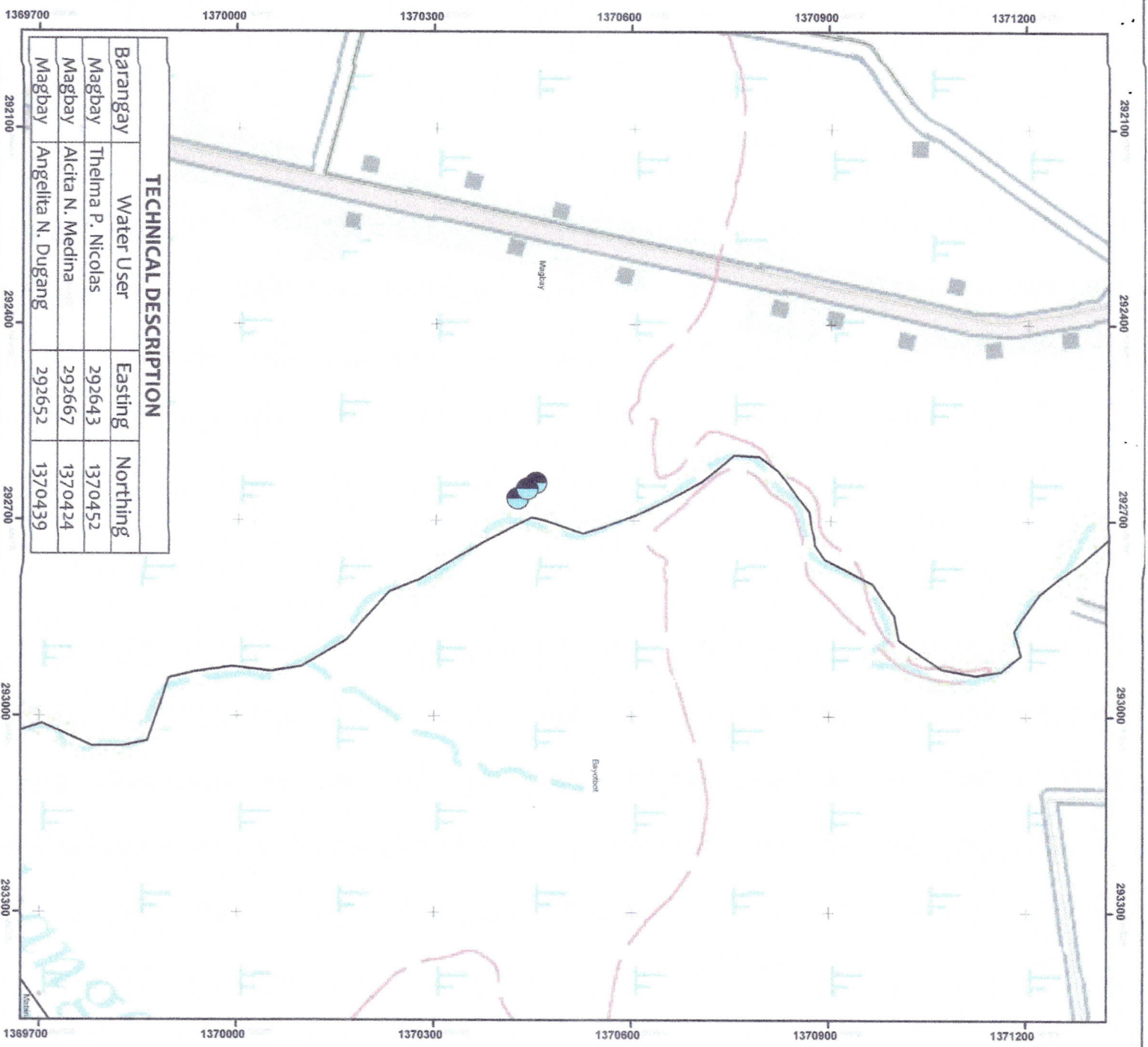
LOCATED AT:
Barangay: Magbay
Municipality: San Jose
Province: Occidental Mindoro



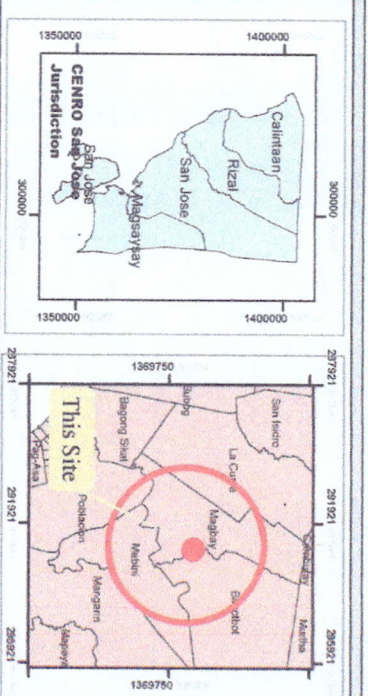
Investigated by: **ALEXIS JOY D. BELARMINO**
Field I. Mapping Coordinator
Checked by: **LUCEITE R. CASTICHO**
Field I. Mapping Operator

Attested by: **NILO P. SALVADOR**
DARO H. Deputy CENRO
Approved by: **EFREN A. DELOS REYES**
CENRO Officer


1. Date of Inventory: April 14, 2023.
2. All information in this Map is Strictly for Planning Use Only. No inference on Claims shall be made as to the extent of Political Boundary or Jurisdictional Boundaries




TECHNICAL DESCRIPTION			
Barangay	Water User	Easting	Northing
Magbay	Thelma P. Nicolas	292643	1370452
Magbay	Alicia N. Medina	292667	1370424
Magbay	Angelita N. Dugang	292652	1370439



WATER SOURCE MAP



LOCATED AT:
 Barangay: Caminawit
 Municipality: San Jose
 Province: Occidental Mindoro



Prepared by:
ALEX JAY D. BARMINO
 Former INRP Coordinator
 (182-05-11117)

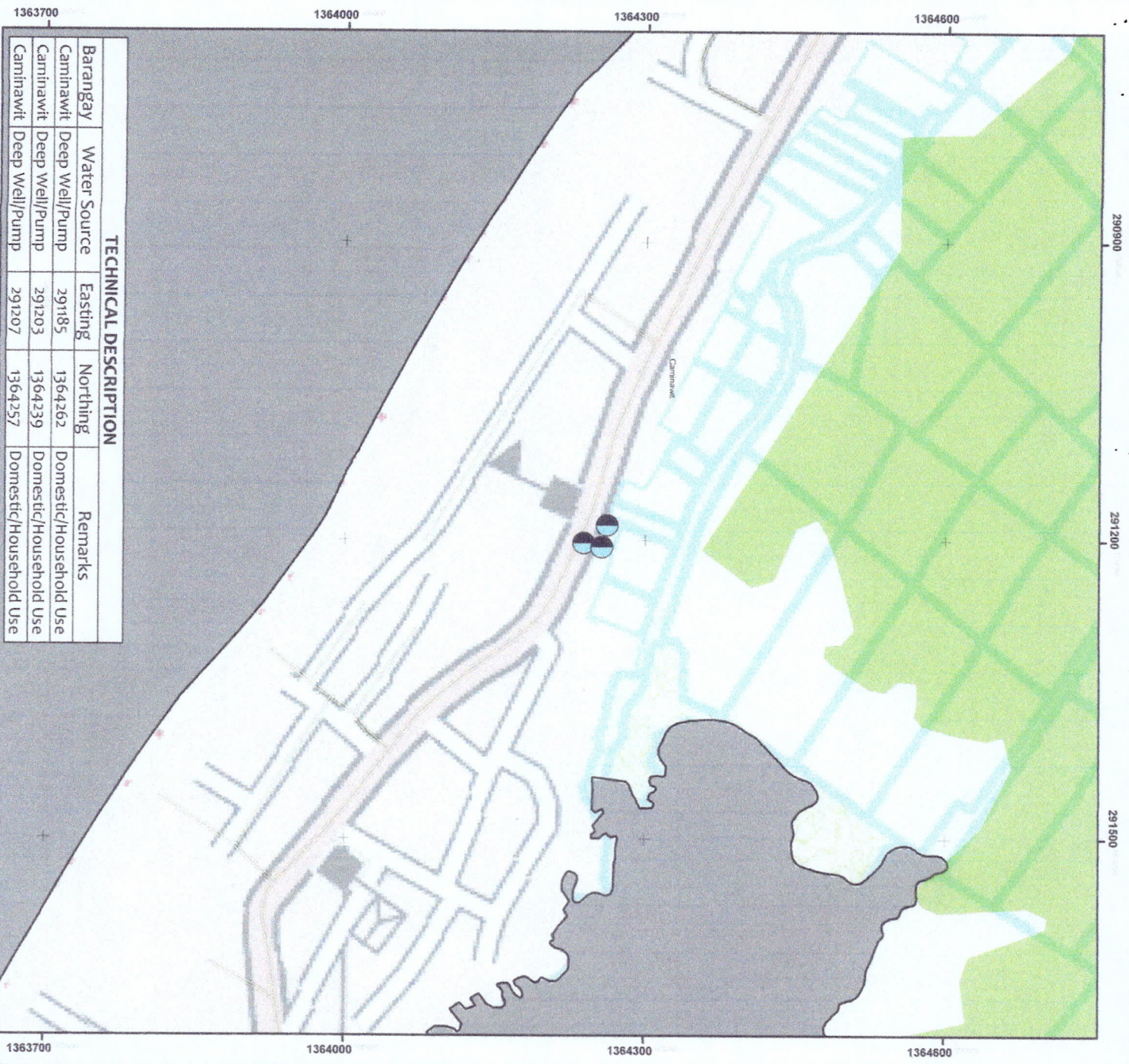
Approved by:
LUCILLE B. CASTICIMO
 Former Barangay Clerk/Secretary

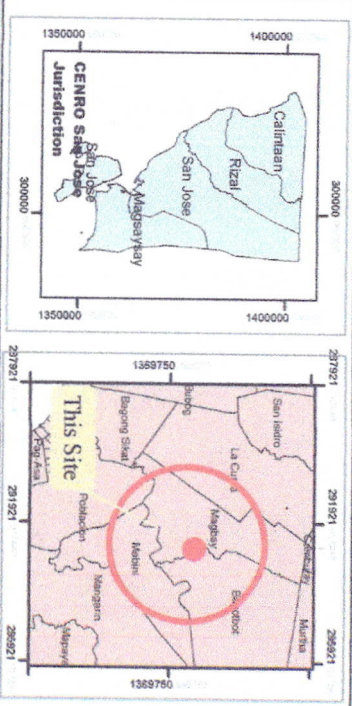
1. Date of Inventory: April 14, 2023.
 2. All information in this Map is Strictly for Planning Use Only. No inference on Claims shall be made as to the extent of Political Boundary or Jurisdictional Boundaries.

NOTE:


Approved by:
EFREN DELOS REYES
 CENRO Officer

TECHNICAL DESCRIPTION			
Barangay	Water Source	Easting	Northing
Caminawit	Deep Well/Pump	291185	1364262
Caminawit	Deep Well/Pump	291203	1364239
Caminawit	Deep Well/Pump	291207	1364257
			Remarks
			Domestic/Household Use
			Domestic/Household Use
			Domestic/Household Use






WATER SOURCE MAP



LOCATED AT:
 Barangay: Magbay
 Municipality: San Jose
 Province: Occidental Mindoro

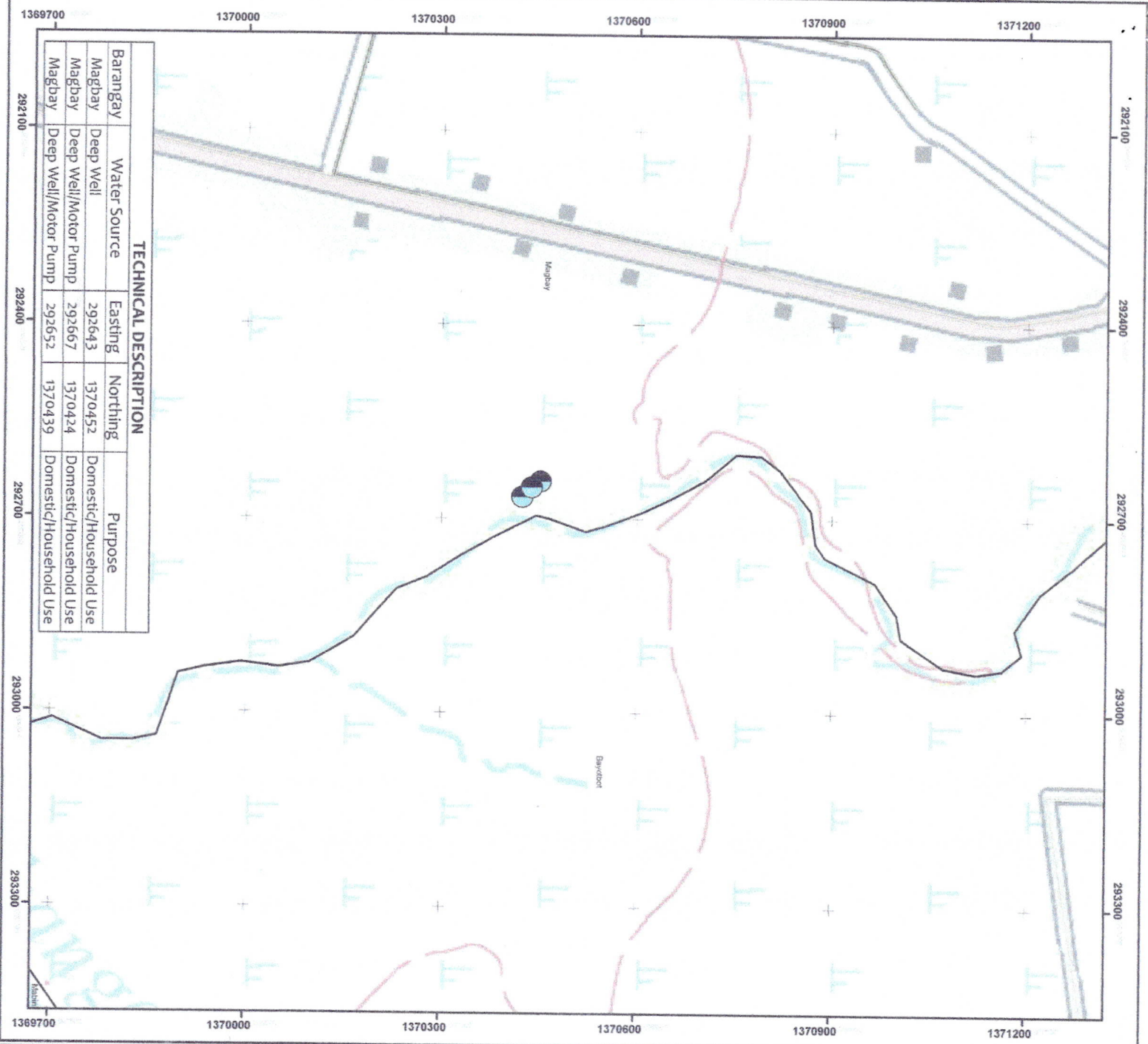


Investigated by: **ALEXANDER D. BERNARDO**
 Field Officer
 Attested by: **ERLEN L. DELLOS REYES**
 City Engineer
 Approved by: **ERLEN L. DELLOS REYES**
 City Engineer

NOTE:
 1. Date of Inventory: April 14, 2023
 2. All information in this Map is Strictly for Planning Use Only. No inference on Claims shall be made as to the extent of Political Boundary or Institutional Boundaries.

TECHNICAL DESCRIPTION

Barangay	Water Source	Easting	Northing	Purpose
Magbay	Deep Well	292643	1370452	Domestic/Household Use
Magbay	Deep Well/Motor Pump	292667	1370424	Domestic/Household Use
Magbay	Deep Well/Motor Pump	292652	1370439	Domestic/Household Use





GEOTAGGED PHOTOS OF INVENTORIED WATER USERS AND WATER
SOURCES WITHIN THE JURISDICTION OF CENRO SAN JOSE



Water User: Ariel C. Pellosis represented by Roselinda Basilan
Type of Water Source: Ground Water
Name of Water Source: Pump/Deep well
Location: Purok Tagumpay II, Brgy. Caminawit,
San Jose, Occidental Mindoro



Water User: Maria Luz B. Bautista represented
by Christian B. Villanueva
Type of Water Source: Ground Water
Name of Water Source: Pump/Deep well
Location: Purok Tagumpay II, Brgy. Caminawit,
San Jose, Occidental Mindoro



Republic of the Philippines
Department of Environment and Natural Resources
MIMAROPA Region
Community Environment and Natural Resources Office

GEOTAGGED PHOTOS OF INVENTORIED WATER USERS AND WATER
SOURCES WITHIN THE JURISDICTION OF CENRO SAN JOSE



Water User: Shirly Cornelio
Type of Water Source: Ground Water
Name of Water Source: Pump/Deep well
Location: Purok Tagumpay II, Brgy. Caminawit,
San Jose, Occidental Mindoro



Water User: Angelita N. Dugang represented by
Jovinelle Paula V. Basco
Type of Water Source: Ground Water
Name of Water Source: Pump/Deep well
Location: Zone 3, Brgy. Magbay, San Jose, Occidental Mindoro

Brgy. Labangan, San Jose, Occidental Mindoro
Tel. Number (043) 457- 0236 / (043) 742-6627
Email: cenrosan jose@denr.gov.ph



Republic of the Philippines
Department of Environment and Natural Resources
MIMAROPA Region
Community Environment and Natural Resources Office

GEOTAGGED PHOTOS OF INVENTORIED WATER USERS AND WATER
SOURCES WITHIN THE JURISDICTION OF CENRO SAN JOSE



Water User: Alcita N. Medina
Type of Water Source: Ground Water
Name of Water Source: Pump/Electric Motor
Location: Zone 3, Brgy. Magbay, San Jose, Occ. Mdo.



Water User: Thelma P. Nicolas
Type of Water Source: Ground Water
Name of Water Source: Pump/Deep well
Location: Zone 3, Brgy. Magbay, San Jose, Occ. Mdo.