



Republic of the Philippines
Department of Environment and Natural Resources
PENRO Marinduque

DENR MIMAROPA RECORDS SECTION RECEIVED	
MAY 29 2023	
<input type="checkbox"/> INCOMING	<input type="checkbox"/> OUTGOING
BY: _____	DATE NO. _____
TIME: _____	
April 25, 2023	

MEMORANDUM

FOR : **The Regional Executive Director**
DENR - MIMAROPA Region

THRU : **The OIC-Assistant Regional Director**
For Technical Services

FROM : **The In-Charge, Office of the PENRO**

SUBJECT : **SUBMISSION OF PATROLLING/MONITORING REPORT FOR
LAWIN FOREST AND BIODIVERSITY PROTECTION SYSTEM
OF PENRO MARINDUQUE FOR THE MONTH OF APRIL 2023**

Forwarded herewith are the monthly reports dated April 24 and 25, 2023, with enclosed Narrative/Summary Reports, Geo-tagged Photos and Patrol Reports generated thru LAWIN and SMART applications by the concerned patrol teams of the Monitoring and Enforcement Section (MES) and Protected Area Management Office (PAMO).

Please be informed that the said teams of the PENRO Marinduque LAWIN Forest and Biodiversity Protection System had accomplished the total distance of 35.63 kilometers, within forest conservations areas in different barangays of Gasan, Boac, Santa Cruz and Buenavista municipalities of this province, for the month of April 2023.

For information and record.

“For and in the absence of the PENR Officer”

ENGR. CYNTHIA V. BOZANO
Chief, Technical Services Division
In-Charge, Office of the PENRO



TECHNICAL SERVICES DIVISION
Team 1 Monitoring and Enforcement Section

Month	Day	Week	Patroll No.	Team Leader	Team Members/ Patrollers	Activity/Type of patrol (threats focused or indicator species-focused, or	Observed Threats/ Action Taken/ Level of Response	Specific routes (name sector number and specific sitio or barangay and municipality)	distance (km)
April	13	2	174000_000751	Randy N. Estrella	Florante G. Fandalian Jr.	Threats focused	No Threats found	Brgy. Buyabod and Tawiran Sta. Cruz, Marinduque	2.48
				Jake F. Valencia			Forest is in good condition.		
				Jerahmeel Bronze					
				Michael Joseph Maranan					
				Rica Quennie D. Radovan					
				Tristan Joshua Saet					
				Eduarson N. Buatis					
April	18	3	174000_000753	Florante G. Fandalian Jr.	Randy N. Estrella	Threats focused	No Threats found	Brgy. Taytay, Sta. Cruz Marinduque	1.40
				Jake F. Valencia			Forest is in good condition.		
				Jerahmeel Bronze					
				Michael Joseph Maranan					
				Rica Quennie D. Radovan					
				Tristan Joshua Saet					
				Eduarson N. Buatis					
April	18	3	174000_000754	Florante G. Fandalian Jr.	Randy N. Estrella	Threats focused	No Threats found	Brgy. Angas and Masaguisi, Santa Cruz, Marinduque	4.73
				Jake F. Valencia			Forest is in good condition.		
				Jerahmeel Bronze					
				Michael Joseph Maranan					
				Rica Quennie D. Radovan					
				Tristan Joshua Saet					
				Eduarson N. Buatis					

Month	Day	Week	Patroll No.	Team Leader	Team Members/ Patrollers	Activity/Type of patrol (threats focused or indicator species- focused, or	Observed Threats/ Action Taken/ Level of Response	Specific routes (name sector number and specific sitio or barangay and municipality)	distance (km)
April	19	3	174000_000755	Randy N. Estrella	Florante G. Fandilalan Jr.	Threats focused	No Threats found	Brgy. Angas, Sta. Cruz, Marinduque	1.80
					Jake F. Valencia		Forest is in good condition.		
					Jerahmeel Bronce				
					Michael Joseph Maranan				
					Rica Quennie D. Radovan				
					Tristan Joshua Saet				
					Eduarson N. Buatis				
Total LAWIN Kilometer distance for the Month of April 2023									10.41

Prepared By:


MICHAEL JOSEPH A. MARANAN
 Forest Ranger/Data Manager

Reviewed By:

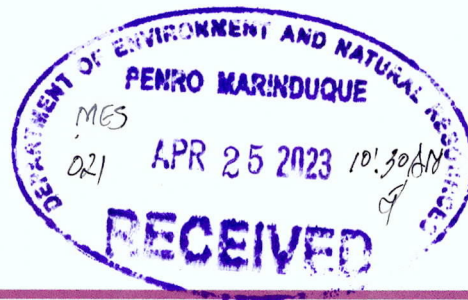

DON GIBSON D. MERCADO
 Forester I/ In-Charge, MES

Noted By:


Engr. CYNTHIA O. REZANO
 Chief, Technical Services Division



Republic of the Philippines
Department of Environment and Natural Resources
PENRO Marinduque



April 24, 2023

MEMORANDUM

FOR : The OIC-Provincial Environment and Natural Resources Officer

THRU : The Chief, Technical Services Division


FROM : Forest Ranger/ LAWIN Data Manager

SUBJECT : REPORT ON PATROLLING/MONITORING WITHIN THE CONSERVATION AREA OF PENRO-MARINDUQUE THRU LAWIN FOREST AND BIODIVERSITY PROTECTION SYSTEM FOR THE MONTH OF APRIL 2023.

Submitted herewith is the patrolling/monitoring report of Monitoring and Enforcement Section thru LAWIN Forest and Biodiversity Protection System. Please be informed that the team 1 of Technical Services had patrolled/accomplished a total distance of 10.41 **kilometers** covering Barangays of Buyabod, Tawiran, Taytay, Angas and Masaguisi in the municipality of Santa Cruz, Marinduque for the month of April 2023.

Attached is the Narrative/Summary report with Geotagged photos and Patrol report generated thru LAWIN Forest and Biodiversity Protection System and SMART application.

For information and record.


MICHAEL JOSEPH A. MARANAN

Noted By:


DON GIBSON D. MERCADO
Forester I/In-Charge, MES



April 17, 2023

MEMORANDUM

FOR : The OIC, PENR Officer

THRU : The Chief, Technical Services Division (TSD)

FROM : The Forest Rangers
The Forest Protection Officers

SUBJECT : **PATROLLING/MONITORING REPORT OF MONITORING AND ENFORCEMENT TEAM OF TECHNICAL SERVICES DIVISION WITHIN THE CONSERVATION AREAS THRU LAWIN FOREST AND BIODIVERSITY PROTECTION SYSTEM IN BARANGAY. BUYABOD AND TAWIRAN, SANTA CRUZ, MARINDUQUE ON APRIL 12-13, 2023**

In compliance with the target activities of Technical Services Division, Monitoring and Enforcement (MES), please be informed that the undersigned had conducted patrolling/monitoring at mangroves forest conservation areas covering at Barangay. Buyabod and Tawiran, Sta.Cruz, Marinduque.

Please be informed that the team had coordinated with the concerned LGU's regarding the LAWIN team's purpose before conducting patrolling within their administrative jurisdictions particularly in mangroves forest. Based on the forest condition observed were well grown mangroves. The established plantations were protected and well maintained by the Barangay Local Government units (LGUs). The undersigned observed that the NGP CY 2013 mangroves plantation sites at Barangay Buyabod and Tawiran, Sta. Cruz, Marinduque were fully grown. The team also found out that mangroves well maintained by the People's Organization and the LGU. The undersigned had no encountered illegal forest activities during the actual patrolling in the area.

On the other hand, the team has accomplished a total distance of 2.48 kilometers as an output of LAWIN patrolling activities in the two (2) Barangays.

Please find attached geo-tagged photos of the said activity and generated patrol data from Cyber Tracker thru LAWIN/SMART system apps.

For information, record and further instruction.


MICHAEL JOSEPH A. MARANAN


RICA QUENNIE Q. RADOVAN


FLORANTE G. FANDALIAN



RANDY N. ESTRELLA


TRISTAN JOSHUA O. SAET


JAKE F. VALENCIA


EDUARDSON N. BUATIS

Noted by:


ENGR. CYNTHIA C. LUZANO
Chief, Technical Services Division



Republic of the Philippines
Department of Environment and Natural Resources
PENRO Marinduque



Geo Tagged Photos taken during the patrolling/monitoring within the conservation areas in Barangay. Tawiran, Sta. Cruz, Marinduque.

Handwritten signature



Geo Tagged Photos taken during the patrolling/monitoring within the conservation areas in Barangay. Buyabod, Sta. Cruz, Marinduque.

[Handwritten signature]



Patrol Report

Region 04B - Marinduque

24 Apr 2023 8:49 AM

This report provides a summary of the patrol with the ID 174000_000751

Patrol Summary

Number of Patrollers

8

Distance (km)

2.48

Date of Patrol

13 Apr 2023

Mandate

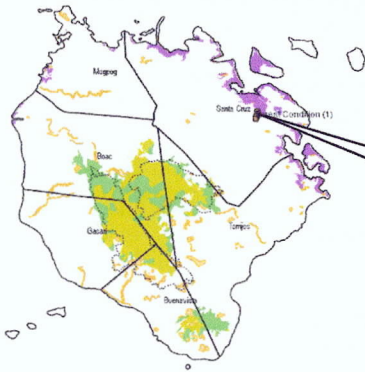
Threats-focused Monitoring

Patrol Leader

Randy Estrella

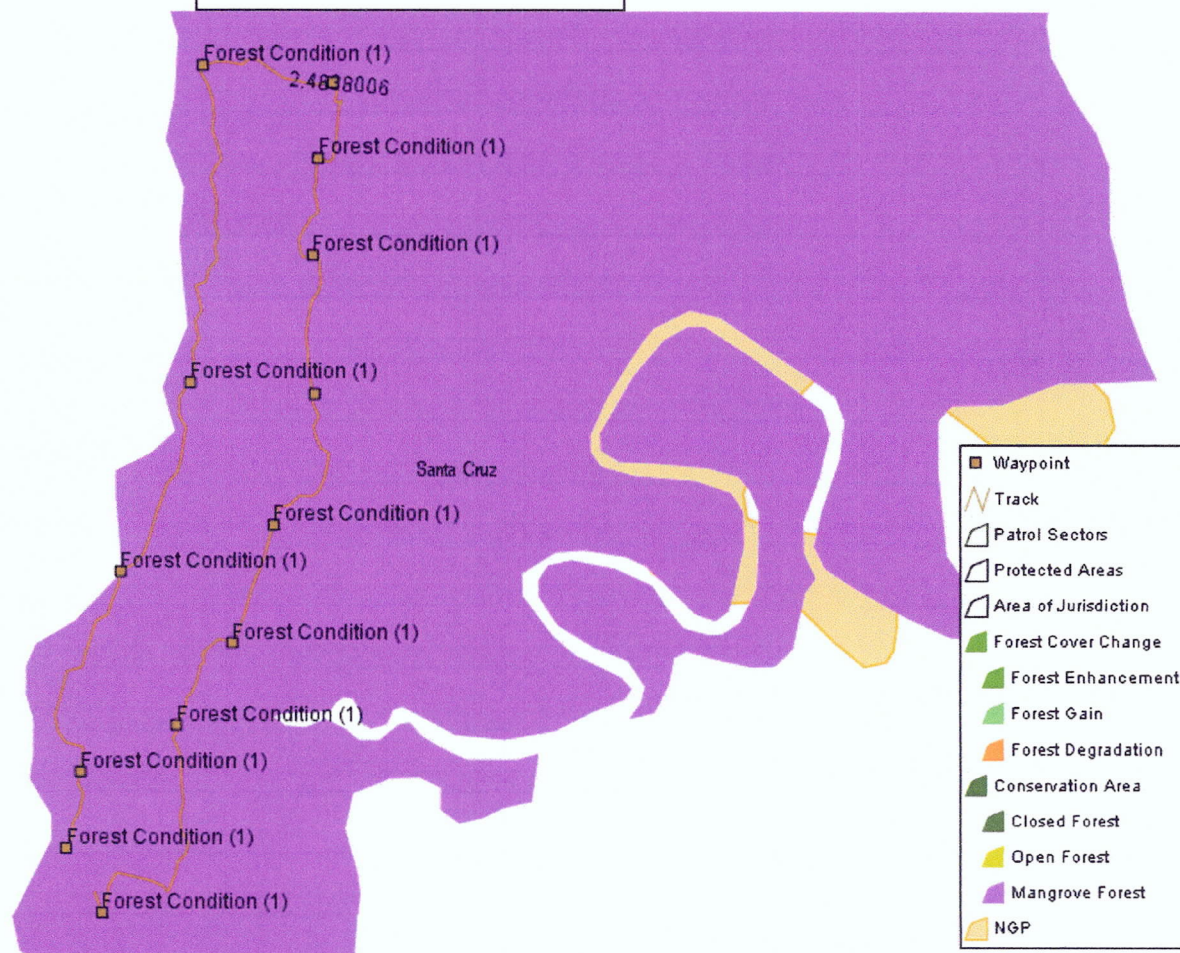
Patrollers

Eduardson N. Buatis
Florante Fandialan Jr.
Jake F. Valencia
Jerahmeel Bronce
Michael Joseph Maranan
Randy Estrella
Rica Quennie D. Radovan
Tristan Joshua Saet



Patrol Route

LAWIN patrolling and monitoring within mangrove conservation area at Barangay Buyabod and Tawiran, Santa Cruz, Marinduque





Summary of Patrol Observations

Observed Forest Condition

Forest Condition					Regeneration			
Old Growth	Advanced Secondary	Early Secondary	Open Uncultivated	Open Cultivated	Dense	Moderate	Sparse	None
		5	5	3		5	7	1

Summary of Observed Threats

Tree Cutting	Charcoal	Kaingin	Farming	Infrastructure	Fire	Others
						0


List of Observed Threats

Waypoint ID X Y Threat Action Taken Level of response required

Based on the data gathered from Patrolling and Monitoring report by Team 1 of Technical Services Division, the forest ecosystems along the 2.48 kilometers patrol distance within conservation area at Barangay of Buyabod and Tawiran in the Municipality of Santa Cruz, Marinduque. Mangrove Forest is in good condition and no threats were recorded.

For your information, record and further instruction.

Prepared by:


MICHAEL JOSEPH A. MARANAN
Forest Ranger/LAWIN Data Manager

Noted By:


DON GIBSON D. MERCADO
Forester I, In-Charge, Monitoring and Enforcement Section



Patrol Report

Region 04B - Marinduque

24 Apr 2023 8:51 AM

This report provides a summary of the patrol with the ID 174000_000753

Patrol Summary

Number of Patrollers

8

Distance (km)

1.40

Date of Patrol
18 Apr 2023

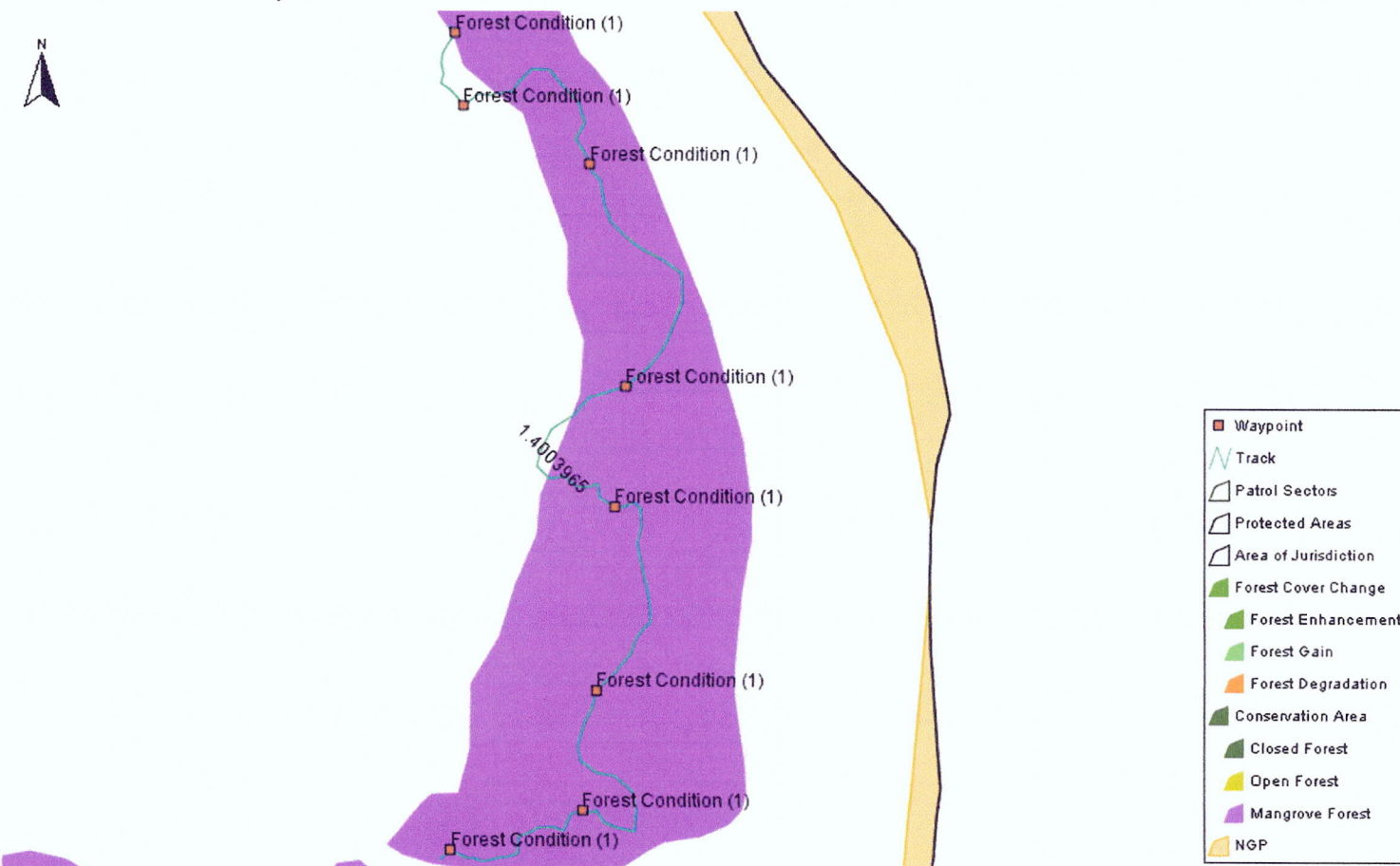
Mandate
Threats-focused Monitoring

Patrol Leader
Florante Fandialan Jr.

Patrollers
Eduardson N. Buatis
Florante Fandialan Jr.
Jake F. Valencia
Jerahmeel Bronce
Michael Joseph Maranan
Randy Estrella
Rica Quennie D. Radovan
Tristan Joshua Saet

Patrol Route

LAWIN patrolling and monitoring within mangrove conservation area at Barangay Taytay, Santa Cruz, Marinduque





Republic of the Philippines

Department of Environment and Natural Resources

Lawin Forest and Biodiversity Protection System

Summary of Patrol Observations

Observed Forest Condition

Forest Condition					Regeneration			
Old Growth	Advanced Secondary	Early Secondary	Open Uncultivated	Open Cultivated	Dense	Moderate	Sparse	None
		6	2		1	5	2	

Summary of Observed Threats

Tree Cutting	Charcoal	Kaingin	Farming	Infrastructure	Fire	Others
						0

List of Observed Threats

Waypoint ID	X	Y	Threat	Action Taken	Level of response required
-------------	---	---	--------	--------------	----------------------------

Based on the data gathered from Patrolling and Monitoring report by Team 1 of Technical Services Division, the forest ecosystems along the 1.40 kilometers patrol distance within conservation area at Barangay of Taytay in the Municipality of Santa Cruz, Marinduque. Mangrove Forest is in good condition and no threats were recorded.

For your information, record and further instruction.

Prepared by:

MICHAEL JOSEPH A. MARANAN
Forest Ranger/LAWIN Data Manager

Noted By:

DON GIBSON D. MERCADO
Forester I, In-Charge, Monitoring and Enforcement Section



Patrol Report

Region 04B - Marinduque

24 Apr 2023 8:52 AM

This report provides a summary of the patrol with the ID 174000_000754

Patrol Summary

Number of Patrollers

9

Distance (km)

4.73

Date of Patrol

18 Apr 2023

Mandate

Threats-focused Monitoring

Patrol Leader

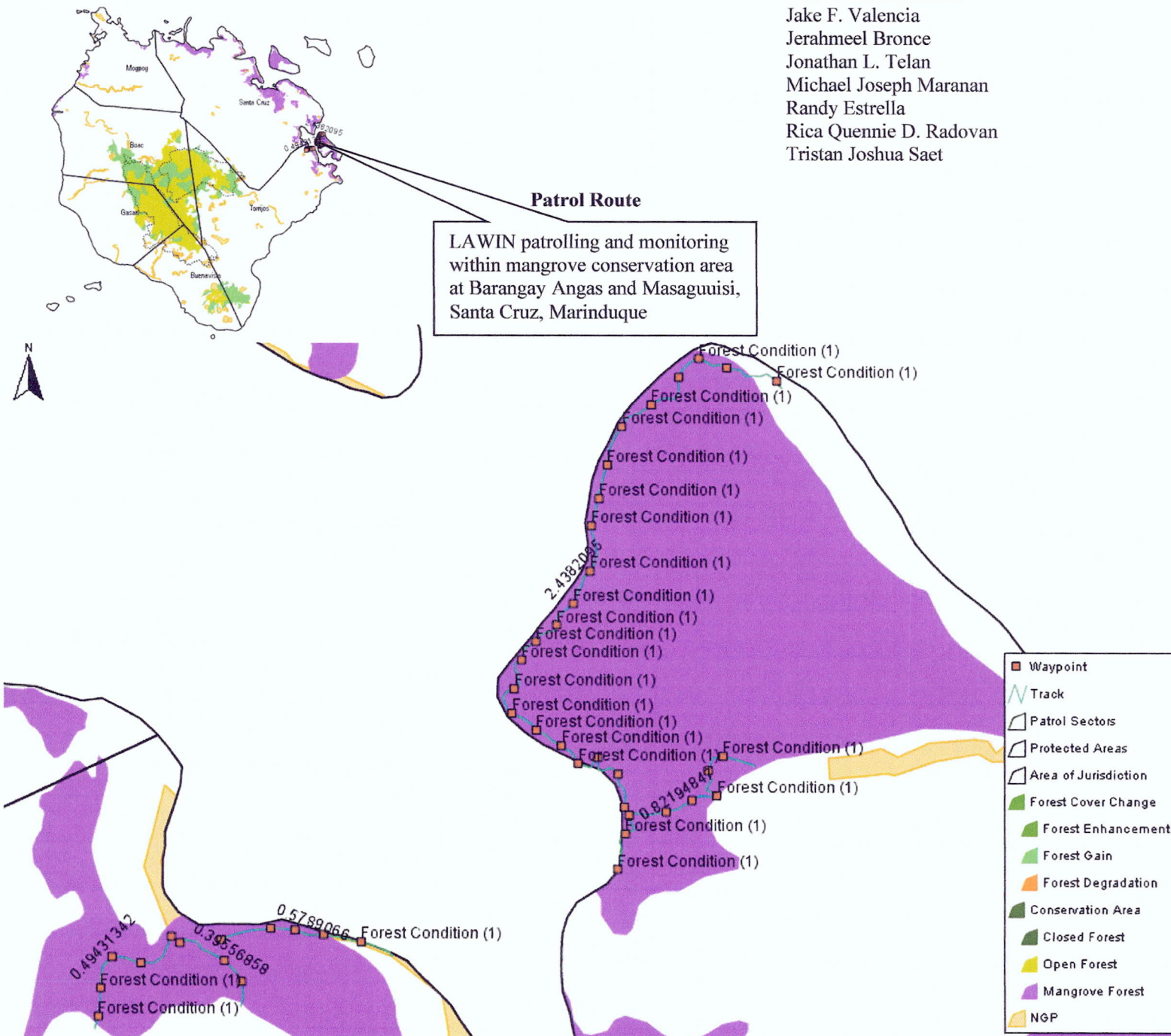
Randy Estrella

Patrollers

Eduardson N. Buatis
Florante Fandialan Jr.
Jake F. Valencia
Jerahmeel Bronce
Jonathan L. Telan
Michael Joseph Maranan
Randy Estrella
Rica Quennie D. Radovan
Tristan Joshua Saet

Patrol Route

LAWIN patrolling and monitoring within mangrove conservation area at Barangay Angas and Masaguuisi, Santa Cruz, Marinduque





Summary of Patrol Observations

Observed Forest Condition

Forest Condition					Regeneration			
Old Growth	Advanced Secondary	Early Secondary	Open Uncultivated	Open Cultivated	Dense	Moderate	Sparse	None
	10	33			9	32	2	

Summary of Observed Threats


Tree Cutting	Charcoal	Kaingin	Farming	Infrastructure	Fire	Others
						0

Waypoint ID	X	Y	<u>List of Observed Threats</u> Threat	Action Taken	Level of response required
-------------	---	---	---	--------------	----------------------------

Based on the data gathered from Patrolling and Monitoring report by Team 1 of Technical Services Division, the forest ecosystems along the 4.73 kilometers patrol distance within conservation area at Barangay of Angas and Masaguisi in the Municipality of Santa Cruz, Marinduque. Mangrove Forest is in good condition and no threats were recorded.

For your information, record and further instruction.

Prepared by:


MICHAEL JOSEPH A. MARANAN
Forest Ranger/LAWIN Data Manager

Noted By:


DON GIBSON D. MERCADO
Forester I, In-Charge, Monitoring and Enforcement Section



Patrol Report

Region 04B - Marinduque

24 Apr 2023 8:54 AM

This report provides a summary of the patrol with the ID 174000_000755

Patrol Summary

Number of Patrollers

10

Distance (km)

1.80

Date of Patrol

19 Apr 2023

Mandate

Threats-focused Monitoring

Patrol Leader

Randy Estrella

Patrollers

Eduardson N. Buatis

Florante Fandialan Jr.

Jake F. Valencia

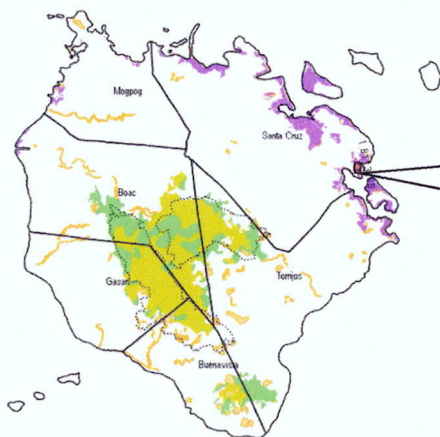
Jerahmeel Bronce

Michael Joseph Maranan

Randy Estrella

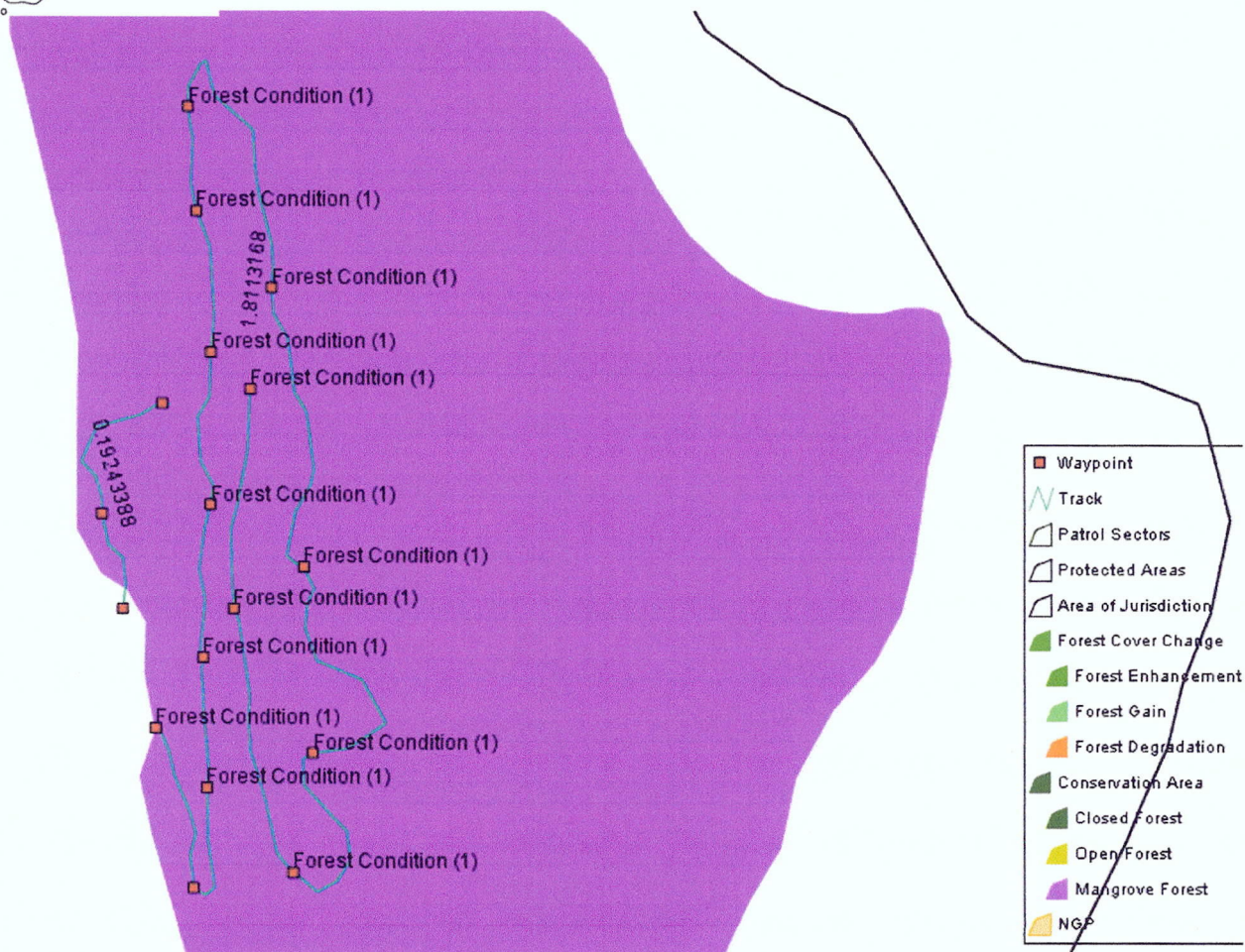
Rica Quennie D. Radovan

Tristan Joshua Saet



LAWIN patrolling and monitoring within mangrove conservation area at Barangay Angas, Santa Cruz, Marinduque

Patrol Route





Republic of the Philippines

Department of Environment and Natural Resources

Lawin Forest and Biodiversity Protection System

Summary of Patrol Observations

Observed Forest Condition

Forest Condition					Regeneration			
Old Growth	Advanced Secondary	Early Secondary	Open Uncultivated	Open Cultivated	Dense	Moderate	Sparse	None
		15.3					15.3	

Summary of Observed Threats

Tree Cutting	Charcoal	Kaingin	Farming	Infrastructure	Fire	Others
						0


List of Observed Threats

Waypoint ID	X	Y	Threat	Action Taken	Level of response required
-------------	---	---	--------	--------------	----------------------------

Based on the data gathered from Patrolling and Monitoring report by Team 1 of Technical Services Division, the forest ecosystems along the 1.80 kilometers patrol distance within conservation area at Barangay of Angas in the Municipality of Santa Cruz, Marinduque. Mangrove Forest is in good condition and no threats were recorded.

For your information, record and further instruction.

Prepared by:

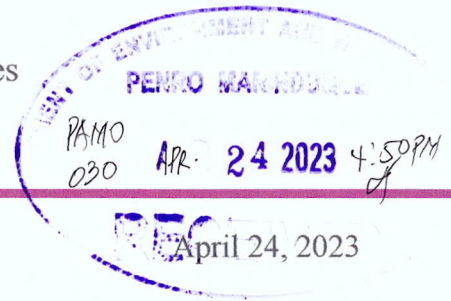

MICHAEL JOSEPH A. MARANAN
Forest Ranger/LAWIN Data Manager

Noted By:


DON GIBSON D. MERCADO
Forester I, In-Charge, Monitoring and Enforcement Section



Republic of the Philippines
Department of Environment and Natural Resources
PENRO MARINDUQUE



MEMORANDUM

FOR : The OIC, PENR Officer
Boac Marinduque

THRU : The Protected Area Superintendent
Marinduque Wildlife Sanctuary *g*

FROM : Forest Ranger/LAWIN Data Manager
PA- Marinduque Wildlife Sanctuary

SUBJECT : REPORT OF PATROLLING/ MONITORING WITHIN THE CONSERVATION AREA OF PENRO-MARINDUQUE THRU LAWIN FOREST AND BIODIVERSITY PROTECTION SYSTEM FOR THE MONTH OF APRIL 2023

Submitted herewith is the patrolling/ monitoring report of Protected Area- Marinduque Wildlife Sanctuary for LAWIN Forest and Biodiversity Protection System. Please be informed that the Team 2 and 3 had patrolled/ accomplished a total distance of 25.22 kilometers for the month of April 2023.

Attached is the Memorandum Report and generated patrol data thru LAWIN Forest and Biodiversity Protection System and SMART application.

For information, record and further instruction.

ALMER L. PEREGRIN
Forest Ranger

Noted by:


E. METERIO M. RECTO
Supervising, ECOMS/PASu MWS



April 24, 2023

MEMORANDUM

FOR : The OIC, PENR Officer
Boac Marinduque

THRU : The Protected Area Superintendent
Marinduque Wildlife Sanctuary 

FROM : Lawin Team No. 2

SUBJECT : REPORT OF LAWIN FOREST AND BIODIVERSITY
PROTECTION SYSTEM CONDUCTED IN MARINDUQUE
WILDLIFE SANCTUARY (MWS) AT BRGY. HINAPULAN, , AND
BRGY. TUGOS, BOAC TO MAKULAPNIT STA. CRUZ,
MARINDUQUE

Respectfully submitted is the result of Patrolling using Lawin Forest and Biodiversity Protection System in the Marinduque Wildlife Sanctuary (MWS) Conducted on April 4,18 2023 covering Brgy.Hinapulan and Brgy. Tugos, Boac to Makulapnit, Sta. Cruz, Marinduque.

The team composed of the undersigned together with Park Ranger Amando Rivamonte Jr., Protection Michael Rocha, Arnolfo Lazo and Biodiversity Protection Assistant Jerry Sarile, and Celestino Lazo were able to patrol a total of 12.07 kilometers.

Generally, the forest within the patrol route is in good condition and protected.


ALMER L. PEREGRIN
Forest Ranger



Patrol Report

Region 04B - Marinduque

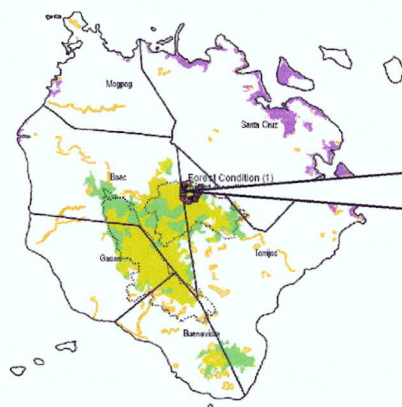
24 Apr 2023 8:50 AM

This report provides a summary of the patrol with the ID 174000_000750

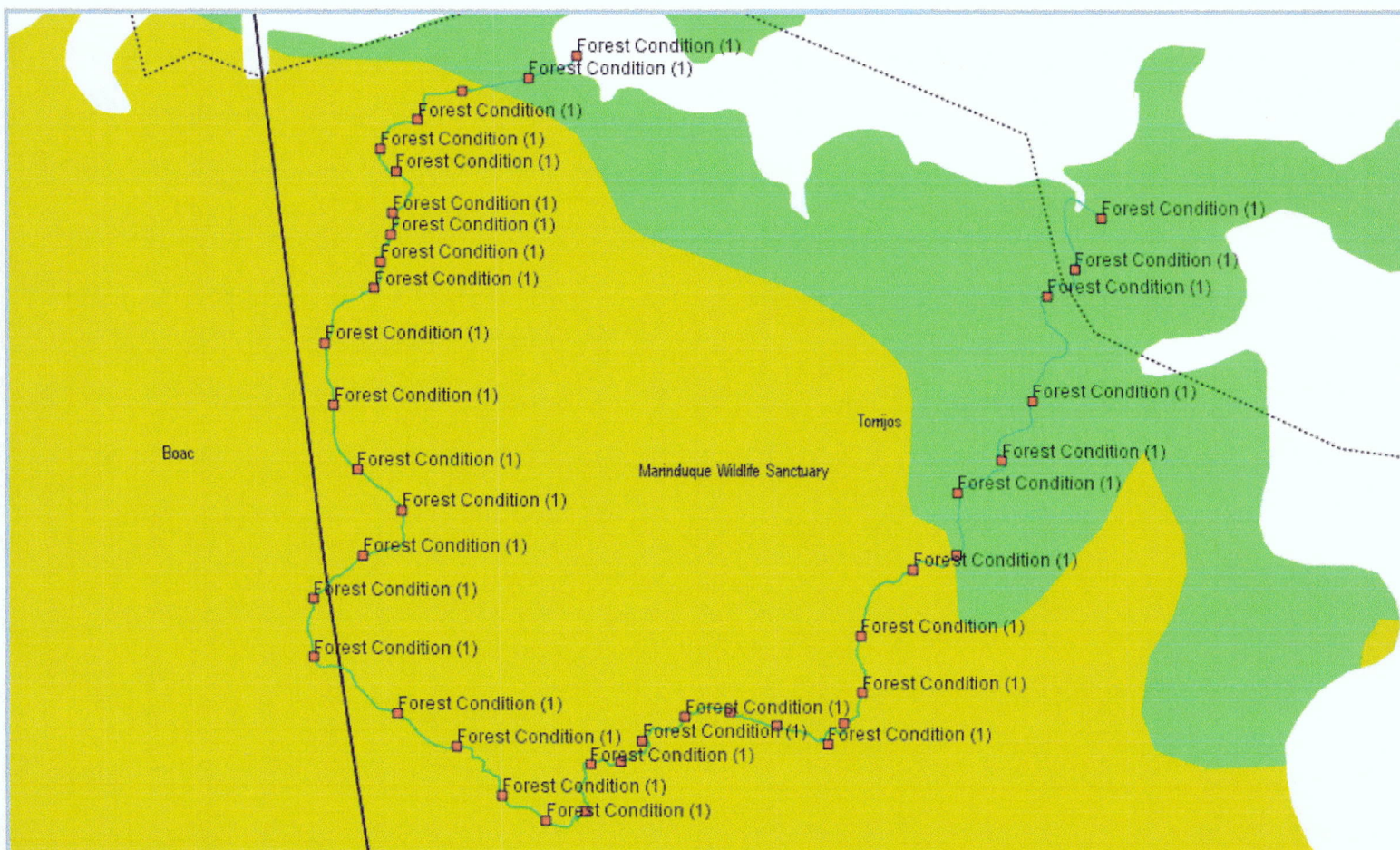
Patrol Summary

Number of Patrollers		Distance (km)	
3		6.63	
Date of Patrol	Mandate	Patrol Leader	Patrollers
5 Apr 2023	Threats-focused Monitoring	Roderick Villanueva	Amando Rivamonte Michael Rocha Roderick Villanueva

Patrol Route



LAWIN foot patrolling and monitoring within Protected Area/MWS conservation area at Baragy Hinapulan, Boac, and Makulapnit, Sta. Cruz, Marinduque





Republic of the Philippines
Department of Environment and Natural Resources
Lawin Forest and Biodiversity Protection System

Summary of Patrol Observations

Observed Forest Condition

Forest Condition					Regeneration			
Old Growth	Advanced Secondary	Early Secondary	Open Uncultivated	Open Cultivated	Dense	Moderate	Sparse	None
12	23	5				40		

Summary of Observed Threats

Tree Cutting	Charcoal	Kaingin	Farming	Infrastructure	Fire	Others
						0

List of Observed Threats

Waypoint ID	X	Y	Threat	Action Taken	Level of response required
-------------	---	---	--------	--------------	----------------------------

Based on the data gathered from Patrolling and Monitoring report by Team 2 of Protected Area (PA) Marinduque Wildlife Sanctuary (MWS), the forest ecosystems along the 6.63 kilometers patrol distance within conservation area at Barangay of Hinapulan, Boac and Makupnit in the Municipality of Santa Cruz, Marinduque. Protected Area/MWS is in good condition and no threats were recorded.

For your information, record and further instruction.

Prepared by:


ALMER L. PEREGRIN
Forest Ranger

Noted By:


EMETERIO M. RECTO
Supervising ECOMS/PASu



Patrol Report

Region 04B - Marinduque

24 Apr 2023 3:40 PM

This report provides a summary of the patrol with the ID 174000_000757

Patrol Summary

Number of Patrollers

3

Distance (km)

5.44

Date of Patrol

18 Apr 2023

Mandate

Indicator Species-focused
Monitoring

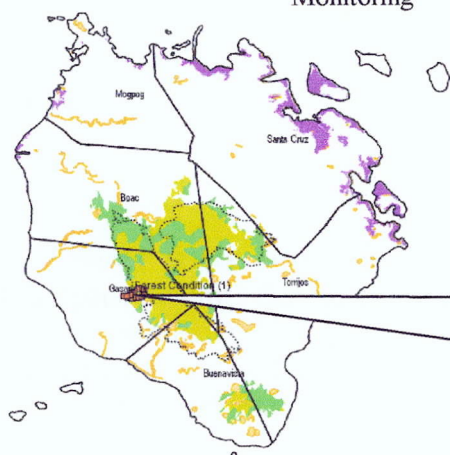
Patrol Leader

Sherwin Pastrana
Villavicencio

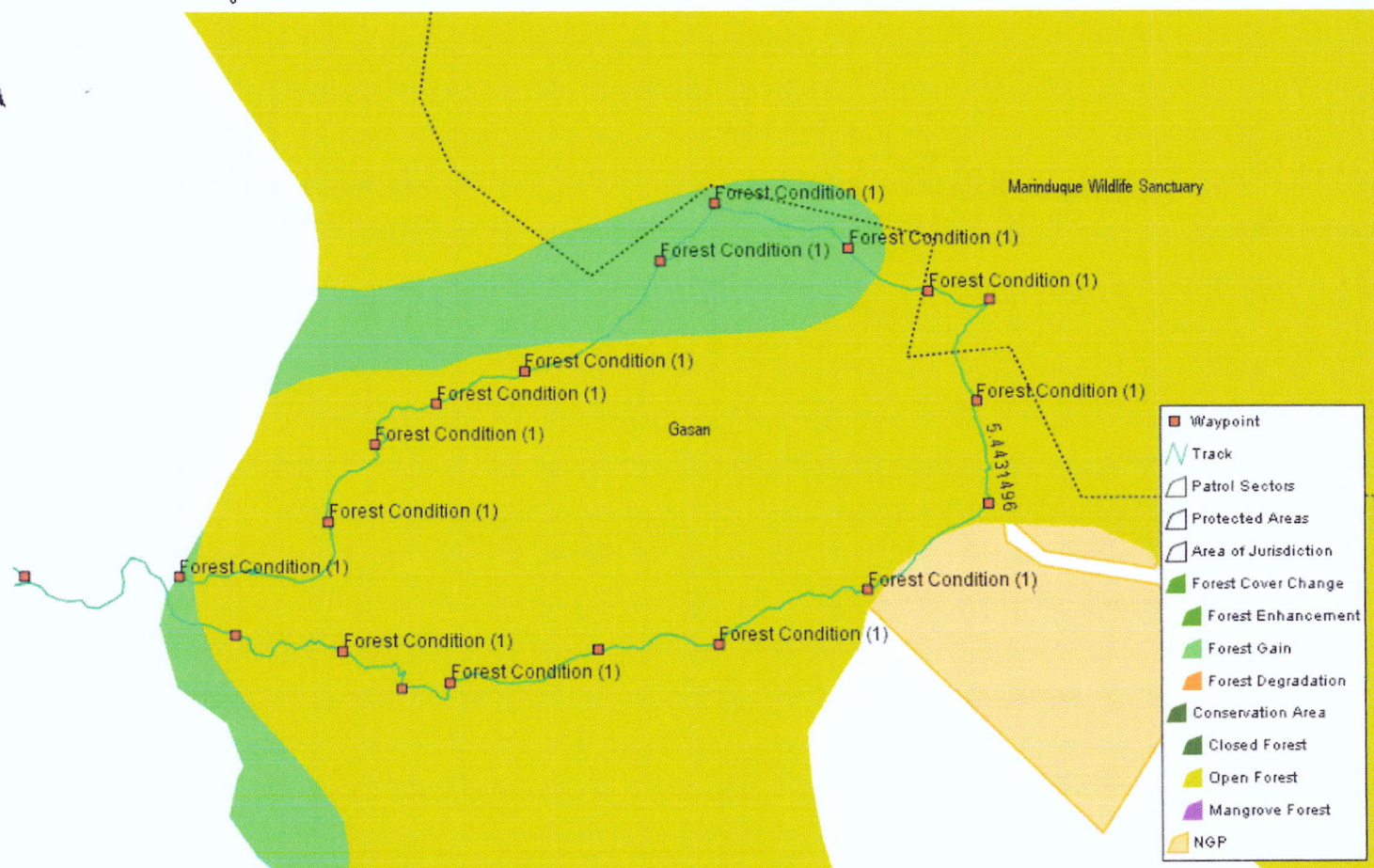
Patrollers

Arnulfo Lazo, Jr.
Jerry Sarile
Sherwin Pastrana Villavicencio

Patrol Route



LAWIN foot patrolling and
monitoring within Protected
Area/MWS conservation area at
Brgy. Tugos, Boac, Marinduque





Protected Area MWS
Team 2 Central Mountain Range

Prepared By: 

ALMBER L. PEREGRIN
Forest Ranger

Noted By: 
EMETERIO M. RECTO
Supervising ECOMS/ PASU




Republic of the Philippines
Department of Environment and Natural Resources
PENRO Marinduque

April 24, 2023

MEMORANDUM

FOR : The OIC, PENR Officer
Boac Marinduque

THRU : The Protected Area Superintendent
Marinduque Wildlife Sanctuary 

FROM : Lawin Team No. 3

SUBJECT : REPORT OF LAWIN FOREST AND BIODIVERSITY
PROTECTION SYSTEM CONDUCTED IN MARINDUQUE
WILDLIFE SANCTUARY (MWS) AT BRGY. HINAPULAN, AND BOI
BOAC, MARINDUQUE

Respectfully submitted is the result of Patrolling using Lawin Forest and Biodiversity Protection System in the Marinduque Wildlife Sanctuary (MWS) Conducted on April 14, 18 2023 covering Brgy. Hinapulan and Boi, Marinduque.

The team composed of the undersigned together with Park Ranger Pondador Manay, Forest Protection Officer Gerald Liguít and Rex aljhon Lacdang, BPA Restituto Labog Leodigario Montiano and Elmer Lazarte were able to patrol a total of 13.15 kilometers.

Generally, the forest within the patrol route is in good condition and protected.


ALMER L. PEREGRIN
Forest Ranger

Geo-tagged photos during the conduct regular monitoring/patrolling thru Lawin at Brgy. Hiinapulan, Boac, Marinduque.



Geo-tagged photos during the conduct regular monitoring/patrolling thru Lawin at Brgy. Boi, Boac, Marinduque.





Patrol Report

Region 04B - Marinduque

24 Apr 2023 8:47 AM

This report provides a summary of the patrol with the ID 174000_000752

Patrol Summary

Number of Patrollers

4

Distance (km)

8.15

Date of Patrol

14 Apr 2023

Mandate

Threats-focused Monitoring

Patrol Leader

Julius Mark Manoos

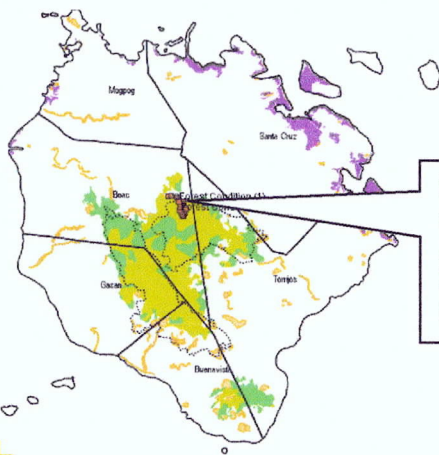
Patrollers

Elmer Lazarte

Julius Mark Manoos

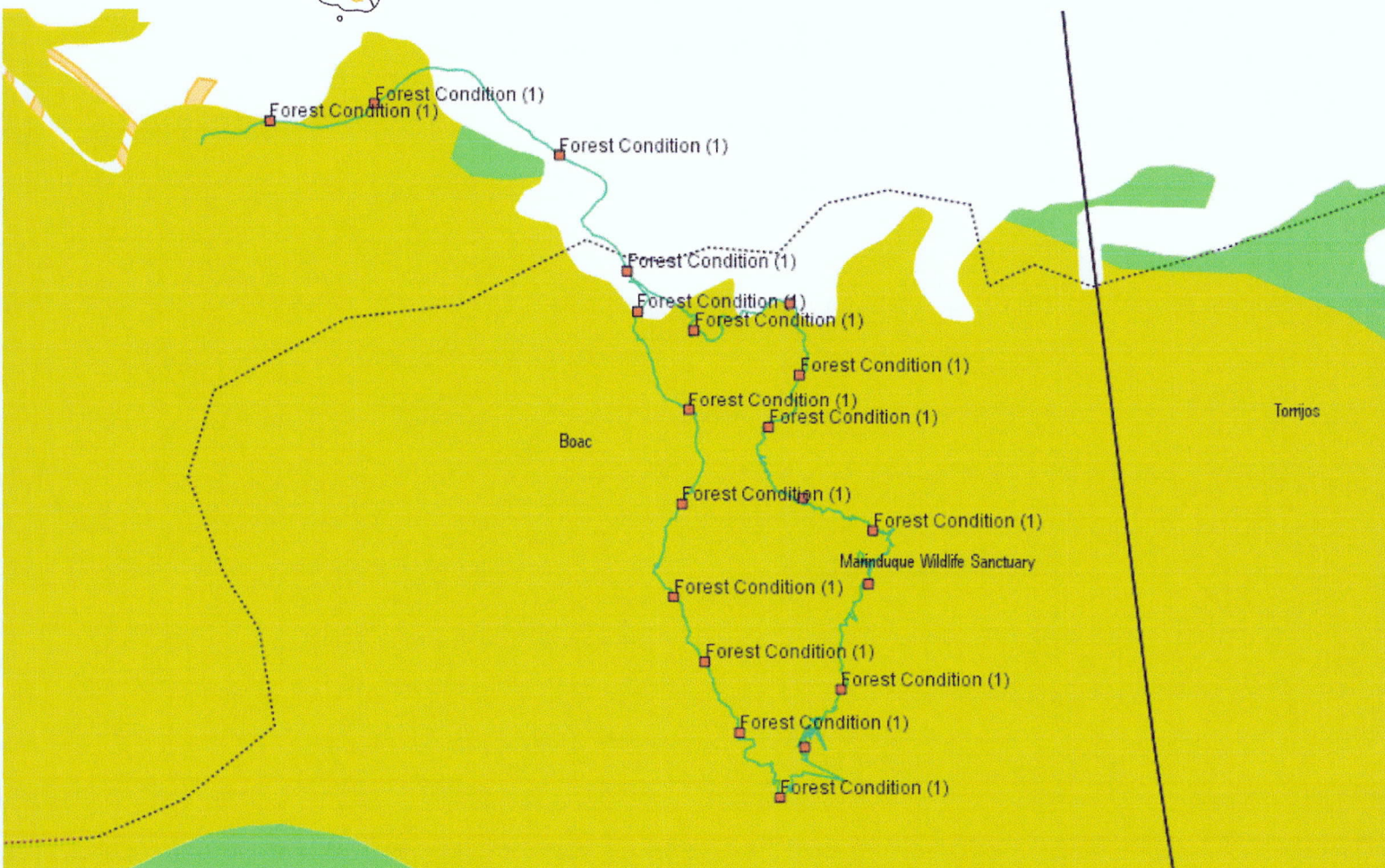
Pondador M. Manay

Rex Aljohn Lacdang



Patrol Route

LAWIN foot patrolling and monitoring within Protected Area/MWS conservation area at Baragy Hinapulan, Boac, Marinduque





Republic of the Philippines
Department of Environment and Natural Resources
Lawin Forest and Biodiversity Protection System

Summary of Patrol Observations

Observed Forest Condition

Forest Condition					Regeneration			
Old Growth	Advanced Secondary	Early Secondary	Open Uncultivated	Open Cultivated	Dense	Moderate	Sparse	None
	17	2		1	3	15	2	

Summary of Observed Threats

Tree Cutting	Charcoal	Kaingin	Farming	Infrastructure	Fire	Others
						0

List of Observed Threats

Waypoint ID X Y Threat Action Taken Level of response required

Based on the data gathered from Patrolling and Monitoring report by Team 3 of Protected Area (PA) Marinduque Wildlife Sanctuary (MWS), the forest ecosystems along the 8.15 kilometers patrol distance within conservation area at Barangay of Hinapulan, in the Municipality of Boac, Marinduque. Protected Area/MWS is in good condition and no threats were recorded.

For your information, record and further instruction.

Prepared by:


ALMER L. PEREGRIN
Forest Ranger

Noted By:


EMTERIO M. RECTO
Supervising ECOMS/PASu



Patrol Report

Region 04B - Marinduque

24 Apr 2023 8:55 AM

This report provides a summary of the patrol with the ID 174000_000756

Patrol Summary

Number of Patrollers

4

Distance (km)

5.00

Date of Patrol

18 Apr 2023

Mandate

Threats-focused Monitoring

Patrol Leader

Almer Peregrin

Patrollers

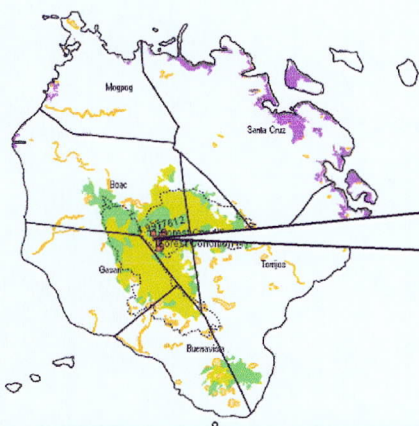
Almer Peregrin

Elmer Lazarte

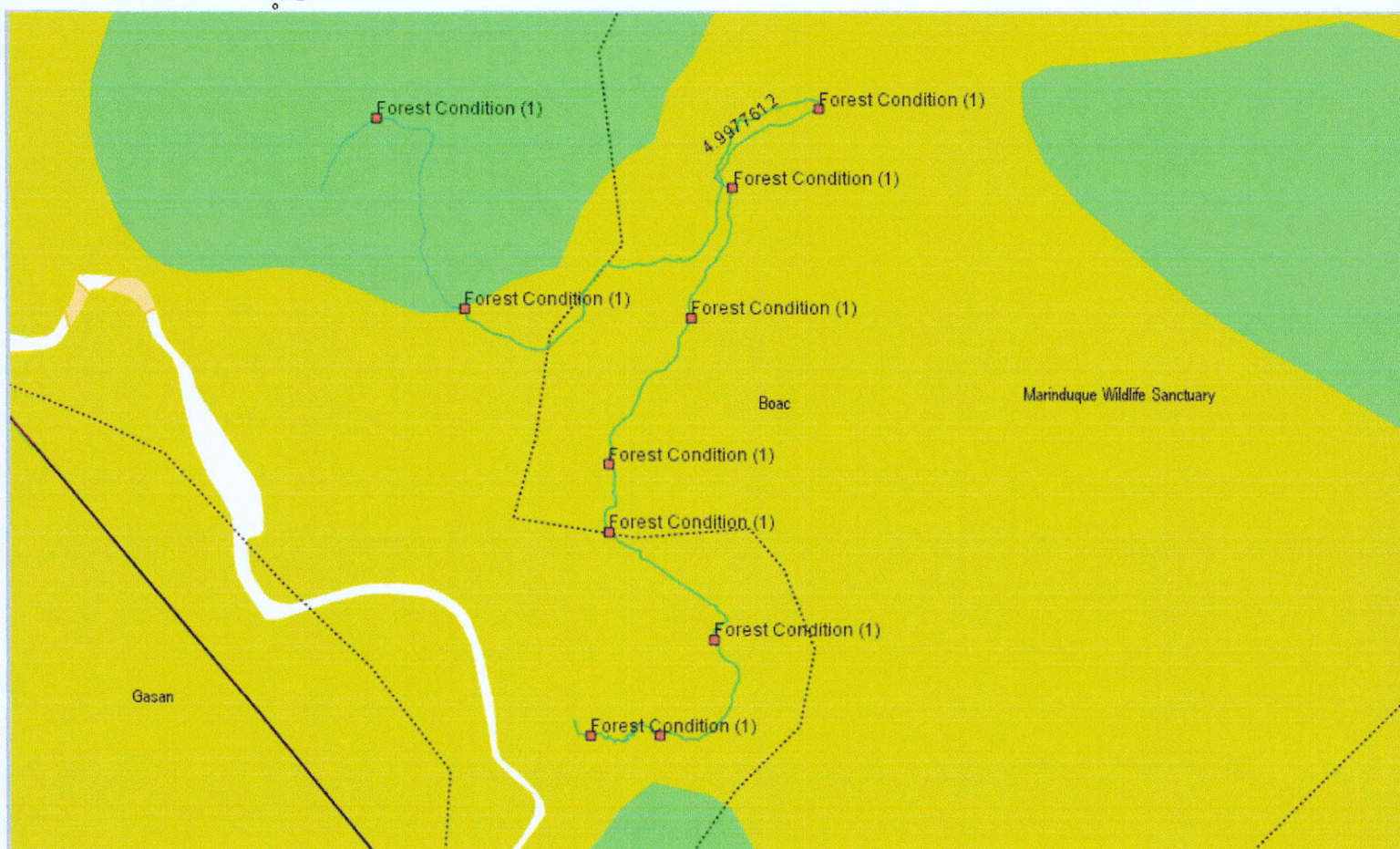
Gerald Liguít

Pondador M. Manay

Patrol Route



LAWIN foot patrolling and monitoring within Protected Area/MWS conservation area at Brgy. Boi, Boac, Marinduque





Republic of the Philippines
Department of Environment and Natural Resources
Lawin Forest and Biodiversity Protection System

Summary of Patrol Observations

Observed Forest Condition

Forest Condition					Regeneration			
Old Growth	Advanced Secondary	Early Secondary	Open Uncultivated	Open Cultivated	Dense	Moderate	Sparse	None
		6		4		10		

Summary of Observed Threats

Tree Cutting	Charcoal	Kaingin	Farming	Infrastructure	Fire	Others
						0

List of Observed Threats

Waypoint ID	X	Y	Threat	Action Taken	Level of response required
-------------	---	---	--------	--------------	----------------------------

Based on the data gathered from Patrolling and Monitoring report by Team 3 of Protected Area (PA) Marinduque Wildlife Sanctuary (MWS), the forest ecosystems along the 5 kilometers patrol distance within conservation area at Barangay of Boi, in the Municipality of Boac, Marinduque. Protected Area/MWS is in good condition and no threats were recorded.

For your information, record and further instruction.

Prepared by:


ALMER L. PEREGRIN
Forest Ranger

Noted By:


EMETERIO M. RECTO
Supervising ECOMS/PASu