

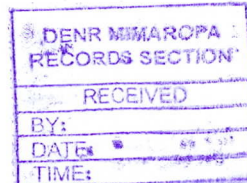


Republic of the Philippines
Department of Environment and Natural Resources
Provincial Environment and Natural Resources Office
MIMAROPA Region

Bgy. Sta. Monica, Puerto Princesa City, Palawan

E-mail: penropalawan@denr.gov.ph

Telfax No. (048) 433-5638 / (048) 433-5638



April 14, 2023

MEMORANDUM

FOR : The Regional Executive Director
DENR MIMAROPA
1515 DENR By the Bay Bldg., Roxas Boulevard,
Barangay 668, Ermita, Manila

THRU : The OIC, ARD for Technical Services

FROM : The Provincial Environment and
Natural Resources Officer

**SUBJECT : STATUS REPORT ON THE MONITORING OF CORALS,
MANGROVES AND SEAGRASS IN RASA ISLAND WILDLIFE
SANCTUARY (RIWS) FOR THE 1ST QUARTER OF FY 2023**

Respectfully forwarded is the memorandum dated March 24, 2023 of CENRO Quezon, Palawan along with the report on the monitoring of corals, mangroves and seagrass activity of PAMO-RIWS which serves as **Means of Verification (MoV)** for target activities under Management of Coastal and Marine Resources/Areas in CY 2023.


Please be informed that the said activity was conducted from February to March 2023 where three (3) established stations of seagrass monitored for a total area of 77 hectares. Likewise, establishment of permanent monitoring plot in mangrove area was also conducted and a total area of 65 hectares monitored. However, monitoring of corals will be conducted on the 2nd quarter this year if given favorable weather conditions.

The final report including data analysis, maps and photo documentations will be submitted on or before 20th of September this year.

For information and record.




FELIZARDO B. CAYATOC

**DENR-PALAWAN
PENRO-RECORDS
RELEASED**
By 
Date: **18 APR 2023** CN **23-1047**



Republic of the Philippines
Department of Environment and Natural Resources
MIMAROPA Region
COMMUNITY ENVIRONMENT AND NATURAL RESOURCES OFFICE
National Highway, Bgy. Alfonso XIII, Quezon, Palawan
Email: cenroquezon@denr.gov.ph

March 24, 2023

MEMORANDUM

FOR : The Provincial Environment and
Natural Resources Officer
Sta. Monica, Puerto Princesa City

FROM : The OIC-Community Environment and
Natural Resources Officer/Concurrent PASu MMPL
Quezon, Palawan

SUBJECT : **STATUS REPORT ON THE MONITORING OF CORALS,
MANGROVES AND SEAGRASS IN RASA ISLAND
WILDLIFE SANCTUARY FOR THE 1ST QUARTER OF CY
2023**

**DENR PENRO
PALAWAN RECORDS
RECEIVED**

BY: 
DATE: 04.11.2023 ON 23-3252

Respectfully forwarded is the Memorandum dated March 15, 2023 of Protected Area Superintendent of Rasa Island Wildlife Sanctuary regarding the above mentioned subject with attachment.

Please be informed that the PAMO-RIWS staff conducted monitoring of seagrass and mangroves within the protected area, wherein three (3) established stations of seagrass were monitored with a total of 77 hectares using transect belt method. Further, establishment of permanent monitoring plot in mangrove area was also conducted.

In this regard, the final report including data analysis, maps and photo documentation will be submitted on or before September 20, 2023.

For your information and further instruction.


RENATO S. GONZAGA





Republic of the Philippines
Department of Environment and Natural Resources
MIMAROPA Region

**COMMUNITY ENVIRONMENT AND NATURAL RESOURCES OFFICE
PROTECTED AREA MANAGEMENT OFFICE – RASA ISLAND WILDLIFE SANCTUARY**

National Highway, Antipuluan, Narra, Palawan

Telephone No. : 048 - 716 - 1224

Email: paamo@denr.gov.ph

RECEIVED

SERIAL NO. 2023-0885
DATE: 03-22-23/2:00
SIGNATURE: [Signature]


March 15, 2023

MEMORANDUM

FOR : The Community Environment and
Natural Resources Officer
Quezon, Palawan

FROM : The Protected Area Superintendent
Rasa Island Wildlife Sanctuary

SUBJECT : STATUS REPORT ON THE MONITORING OF
CORALS, MANGROVES AND SEAGRASS IN RASA
ISLAND WILDLIFE SANCTUARY FOR THE 1ST QUARTER OF
FY 2023



Respectfully forwarded herewith is the Memorandum Report of CEO NIÑA LIZA B. NAVANES regarding the status report on the Monitoring of Corals, Mangroves, and Seagrass in Rasa Island Wildlife Sanctuary for the 1st Quarter of FY 2023.

Please be informed that the PAMO-RIWS staff are observing the Gender and Development (GAD) mainstreaming in the conduct and implementation of all Protected Area activities.

For your information, and further instruction.

MA. TERESA V. AYSON

[Signature]



Republic of the Philippines
Department of Environment and Natural Resources
MIMAROPA Region

**COMMUNITY ENVIRONMENT AND NATURAL RESOURCES OFFICE
PROTECTED AREA MANAGEMENT OFFICE – RASA ISLAND WILDLIFE SANCTUARY**

National Highway, Antipuluan, Narra, Palawan

Telephone No.: 048 - 716 - 1224

Email: rasaislandwildlifesanctuary@gmail.com

March 15, 2023

MEMORANDUM

**FOR : The Protected Area Superintendent
Rasa Island Wildlife Sanctuary**

**FROM : The Coastal Extension Officer
Rasa Island Wildlife Sanctuary**

**SUBJECT : STATUS REPORT ON THE MONITORING OF
CORALS, MANGROVES AND SEAGRASS IN RASA
ISLAND WILDLIFE SANCTUARY FOR THE 1ST QUARTER OF
FY 2023**

This pertains to the Monitoring of corals, mangroves, and seagrass activity under the Coastal and Marine Ecosystems Management Program for FY 2023. Likewise, the PAMO-RIWS staff are observing the Gender and Development (GAD) mainstreaming in the conduct and implementation of all Protected Area activities.

Please be informed that the undersigned together with the Staff of PAMO RIWS have started the conduct of monitoring of seagrass and mangroves in Rasa Island Wildlife Sanctuary from February to March 2023. Three established stations of seagrass were monitored with a total area of 77 hectares using transect belt method by laying 0.5m x 0.5m quadrats starting from zero (0) to ten (10) in every 100 meters transect. Important observation are being made every five (5) and twenty-five (25) meters.

Establishment of permanent monitoring plot in mangrove area was also conducted in RIWS. Likewise, a total of 65 hectares of mangrove area was also monitored. The methods used in the conduct of habitat monitoring activity were in accordance with the prescribed BMB Technical Bulletins No's. 2017-05 and 2019-04. On the other hand, monitoring of corals will be conducted this 2nd quarter when the weather condition permits.

The final report including data analysis, maps, and photo documentation will be submitted on or before September 20, 2023.

For information and record.


NINA LIZA B. NAVANES



Republic of the Philippines
Department of Environment and Natural Resources
MIMAROPA Region

**COMMUNITY ENVIRONMENT AND NATURAL RESOURCES OFFICE
PROTECTED AREA MANAGEMENT OFFICE – RASA ISLAND WILDLIFE SANCTUARY**

National Highway, Antipuluan, Narra, Palawan

Telephone No.: 048 - 716 - 1224

Email: rasaislandwildlifesanctuary@gmail.com

**PHOTO DOCUMENTATION DURING THE SEAGRASS MONITORING
ACTIVITY IN RASA ISLAND WILDLIFE SANCTUARY**



Geo-tagged by:


BEVERLY G. GALLETO



Republic of the Philippines
Department of Environment and Natural Resources
MIMAROPA Region

**COMMUNITY ENVIRONMENT AND NATURAL RESOURCES OFFICE
PROTECTED AREA MANAGEMENT OFFICE – RASA ISLAND WILDLIFE SANCTUARY**

National Highway, Antipuluan, Narra, Palawan


Telephone No.: 048 - 716 - 1224

Email: rasaislandwildlifesanctuary@gmail.com

PHOTO DOCUMENTATION DURING THE MANGROVES MONITORING ACTIVITY IN RASA ISLAND WILDLIFE SANCTUARY



Geo-tagged by:


BEVERLY G. GALLETO