



March 30, 2023

MEMORANDUM

FOR : The Regional Executive Director
DENR MIMAROPA Region

THRU : The OIC- Assistant Regional Director for Technical Services

FROM : The OIC-PENR Officer

SUBJECT : APPLICATION OF MR. ULDARICO M. PALMA,
REPRESENTED BY MRS. MARVILYN F. MOLLO FOR
ISSUANCE OF CUTTING PERMIT LOCATED AT. BRGY.
LIBTANGIN, GASAN, MARINDUQUE

Forwarded herewith is the request of Mr. Uldarico M. Palma, represented by Mrs. Marvilyn F. Mollo, to cut and utilize one (1) Acacia (*Samanea saman*) situated within the private land identified as Lot No. 1346 covered by Original Certificate of Title No. CARP2016000083 situated in Brgy. Libtangan, Gasan, Marinduque

For your further verification and evaluation, attached are documents/requirements to support this application.

- ✓ 1. Inspection Report
- ✓ 2. Tally Sheet;
- ✓ 3. Stand and Stock Table;
- ✓ 4. GIS Map showing the relative position of the trees;
- ✓ 5. Geo-tagged photos;
- ✓ 6. Application Letter
- ✓ 7. Certificate of No-Objection from Barangay LGU;
- ✓ 8. Authenticated copy of Original Certificate of Title No. CARP2016000083
- ✓ 9. Special Power of Attorney

For your consideration and approval.


IMELDA M. DIAZ



Republic of the Philippines
Department of Environment and Natural Resources
PENRO Marinduque

MEMORANDUM

FOR : The OIC, PENR Officer

THRU : The Chief, Technical Services Division

FROM : The Forest Rangers and Forest Protection Officer

SUBJECT : **INSPECTION/VERIFICATION REPORT ON THE REQUEST OF MRS. MARVILYN F. MOLLO FOR PERMIT TO CUT/UTILIZE ONE (1) TYPHOON DAMAGED ACASIA TREE LOCATED AT BRGY. LIBTANGIN, GASAN, MARINDUQUE.**

In compliance with your instruction to verify the trees applied for tree cutting, please be informed that the undersigned have conducted the inspection and the following facts were gathered, to wit;

1. That the said trees were actually inspected by the undersigned were identified as Acasia tree blown down and deposited along the Barangay road side;
2. That during the inspection, the undersigned found out that the requested tree was felled down along the Barangay road that was affected by Typhoon Paeng and might cause vehicular accident and people passers-by in the area;
3. That the species being requested for tree cutting permit is located within the private land covered with Katibayan ng Orihinal na Titulo Blg. CARP2016000083, Lot No. 1346 Cad 448-D, located at Brgy. Libtangan, Gasan, Marinduque, owned by Uldarico M. Palma, Jr.;
4. That Sps. Uldarico M. Palma Jr. and Emalyn S. Palma legally authorized Mrs. Marvilyn Mollo to process the application for tree cutting permit and other requirements/documents pertaining to the cutting of trees;
5. That accordingly, the trees to be cut will be used for personal and commercial purposes;
6. That per inventory conducted, it has estimated volume of 2.38 cubic meter or 1,009.12 bd ft;
7. That corresponding certification interposing no objection was issued by the concerned local government unit (Barangay);

Please find the attached geo-tagged photos and tally sheet of the said inspected trees.

Remarks/Recommendation.

In view of the above findings gathered, it is hereby recommended the issuance of the necessary clearance/permit, subject to the existing DENR policy, rules and regulations.


For information and record, consideration and approval.


MICHAEL JOSEPH A. MARANAN


JAKE F. VALENCIA

Reviewed by:

Noted by:


PAUL BRIAN D. MIJARES
Forester I


IMELDA M. DIAZ
OIC-PENR Officer



TALLY SHEET

Name of Proponent: **MR. ULDARICO M. PALMA, JR. c/o Marilyn F. Mollo**
Location of the Project: **Brgy. Libtangin, Gasan, Marinduque**

Area Inventoried: _____
Date of Inventory: _____

Tree No.	Species	D (cm)	MH M	TH (cm)	Volume (m3)	*Tree Location (GPS reading)		Tree Category	Stem Quality	Remarks
1	Acacia	80	4		2.01	373367	1475959	Planted	1	
2	branches	30	3		0.21	373367	1475959	Planted	2	
3	branches	32	2		0.16	373367	1475959	Planted	2	
					2.38					

*Location (geographical coordinates) of the effected trees for government project (eg. DPWH, NGCP, Energy, Etc), Mining, P/SPLTP, etc, is requested to be recorded and serve as basis in charting the effected tree/saplings.

Inventoried by:
MICHAEL JOSEPH A. MARANAN
Forest Ranger

Noted by:
PAUL BRIAN D. MUIJARES
Forester I

JAKE F. VALENCIA
Forest Protection Officer

STEM QUALITY:

Code 1 - Straight, cylindrical tree without visible defects or damage

Code 2 - Tree with little defects or damage

Code 3 - Tree with several defects or damage.



Republic of the Philippines
Department of Environment and Natural Resources
PENRO MARINDUQUE

STAND AND STOCK TABLE OF TREES

LICENSEE/PERMITTEE :

Marilyn F. Mollo

LOCATION :

Libtangin, Gasan, Marinduque

AREA FORESTED (Ha)

SAMPLING INTENSITY :

100%

AREA INVENTORIED :

SPECIES GROUP	DIAMETER CLASS IN CENTIMETERS														Total			
	10		20		30		40		50		60		70			Nth		
	T	V	T	V	T	V	T	V	T	V	T	V	T	V	T	V		
Construction and Furniture wood																		
Acacia			1	0.16	1	0.21									1.00	2.010	3	2.380
Total:	0	0	1	0.16	1	0.21	0	0	0	0	0	0	0	0	1	2.01	3	2.38
Grand Total																	3	2.38

Prepared and Inventoried by


MICHAEL JOSEPH MARANAN
Forest Ranger


JAKE VALENCIA
Forest Protection Officer

Reviewed by:


PAUL BRIAN MIXARES
Forester

373400 000000

1476000 000000

1475900 000000

14




1475900 000000

1476000 000000



Republic of the Philippines
Department of Environment and Natural Resources
Provincial Environment and Natural Resources Office
Boac, Marinduque



CHARTING MAP OF TREES REQUESTED FOR
ISSUANCE OF
PRIVATE LAND TIMBER PERMIT
LOCATED AT
BRGY. LIBTANGIN, GASAN, MARINDUQUE



1:1,000

Projection: UNIVERSAL TRANSVERSE MERCATOR
Datum: WGS_1984_UTM_Zone_51N

Location

Brgy. Libtangin, Gasan, Marinduque

Legend



geo-tagged photos



Lot No. 1346 Cad. 448-D

Prepared by:

Reviewed by:

Paul Brian D. Mijares
PAUL BRIAN D. MIJARES
Forester

Engr. Cynthia Enciso
ENGR. CYNTHIA ENCISO
Chief, TSD

51 P 373371 1475956
accuracy: 2m



3/8/23
8:52 AM

51 P 373375 1475968
accuracy: 2m



3/8/23
8:55 AM

51 P 373367 1475959
accuracy: 2m



3/8/23
8:53 AM

Joseph

d



Republic of the Philippines
Department of Environment and Natural Resources
Provincial Environment and Natural Resources Office
Boac, Marinduque

PENRO DOCUMENT ACTION AND TRACKING SLIP

DOCUMENT INFORMATION

Document Category: **Incoming**

Document No.: **2023-IN-000761**

Sender/s:

- **Marvilyn Mollo**

Originating Office:

Classification: **Simple**

Subject: **Request for inventory of tree subject for tree cutting permit - Marvilyn Mollo**

Encoded By: **Manoel Christian Munar**

Document Type: **Request**

Control Code:

Date & Time Received: **03/23/2023 01:40 PM**

Address:

Is This Urgent?: **Yes**

HISTORY LOGS

DOC. FROM	DOC. TO	RECEIVED	RELEASED	RUNTIME	ACTION TO BE TAKEN	REMARKS	ATTACHMENTS
• Marvilyn Mollo	• Paul Brian Mijares	03/23/2023 01:40 PM	03/23/2023 01:41 PM	1 min	For appropriate action.		
• Paul Brian Mijares	<i>File Maramba</i>				<i>For inspection</i>		



Republic of the Philippines
Department of Environment and Natural Resources
PENRO Marinduque

REQUEST FOR INVENTORY OF TREES

Date

IMELDA M. DIAZ
OIC-PENR Officer
DENR PENRO Marinduque
Boac, Marinduque

PENRO Officer DIAZ,

I/We MARVILYN F. MOLLO, with address at -
and telephone no. 0998564983 hereby
applies for **Inventory of trees subject for application for cutting** (Put a check in the appropriate box):

- | | |
|--|---|
| <input type="checkbox"/> Planted trees | <input type="checkbox"/> Naturally Grown |
| <input type="checkbox"/> Standing | <input type="checkbox"/> Blown Down |
| <input type="checkbox"/> Within Private Land | <input type="checkbox"/> Within Tenured Forest Land |
| <input type="checkbox"/> Posing Danger | <input type="checkbox"/> For Personal Use |

For the purpose/s of _____

The requirements called for under my/our application are attached for your evaluation.

(To be filled-up by the evaluating Officer)

1. Written Letter of Intent (Addressed to OIC-PENR Officer IMELDA M. DIAZ)	
2. LGU endorsement/Certification of No Objection from Sanggunian (Barangay or Municipal) (1 original)	
Additional if Private Property	
3. Original Certification of Title /Transfer Certificate of Title (issued by Registry of Deeds)	
- Authenticated Copy ()	
- Certified Photocopy ()	
4. Department of Agrarian Reform (DAR) Certification/Clearance (If the title is CLOA)	
Additional if Representative	
5. Special Power of Attorney (If applicable)	
Additional if School/Organization	
6. PTA Resolution or Resolution from any organize group of No Objection and Reason for Cutting (1 original) (for school sites)	

*I/We understand that the filing of this application **does not** convey the authority to the undersigned to cut or utilize the tree/s subject of application until such time that Permit or Clearance is issued by the DENR.*

I/We further understand that any false statement, misinterpretation and/or misdeclaration stated herein shall be a ground for denial and /or revocation of the APPLICATION/PERMIT.

Very truly yours,


(Signature over Printed Name)


February 17, 2023

IMELDA M. DIAZ
OIC - PEN R OFFICER
DENR PENRO MARINDUQUE
BOAC, MARINDUQUE

Dear Ma'am,

I Marvilyn F. Nullo with SPA given to me by Sps. Uldarico M. Palma Jr. and Emaleyn Sol PALMA is requesting to cut the old acacia tree that was damaged by typhoon Paeng. I am requesting this because it cause accident on our barangay road.

Hoping for your consideration

Truly Yrs,

MARVILYN F. NULLO



Republic of the Philippines
Province of Marinduque
Municipality of Gasan
Barangay LIBTANGIN



OFFICE OF THE PUNONG BARANGAY

CERTIFICATION

TO WHOM IT MAY CONCERN:

This is to certify that **MARVILYN F. MOLLO** is the tenant of the lot/land owned by **ULDARICO M. PALMA**, at Barangay Libtangan, Gasan, Marinduque where the **MATURED ACACIA TREE** is located at Purok-2 of Barangay Libtangan.

This further certified that the said trees are not productivity and it was affected and hit by typhoon Paeng and intended for cutting.

Issued this **02nd** day of **February 2023** at Barangay Libtangan, Gasan, Marinduque.

Certified by:

HON. MERLYN A. SEMILLA
Punong Barangay

PORMULARYONG PANGHUKUMAN BLG. 54
(Binago Hinyo, 1994)

Aklat
Pahina

SN Blg. 1594747

REPUBLIKA NG PILIPINAS
KAGAWARAN NG KATARUNGAN
PANGASIWAAN SA PATALAAN NG LUPAIN
PATALAAN NG MGA KASULATAN AT ARI-ARIAN SA
LUNGSOD/LALAWIGAN NG MARINDUQUE

Katibayan ng Orihinal na Titulo

Blg. CARP2016000083

Pinagkasunduan ayon sa Seksyon 103 ng Atas sa Patalaan ng Ari-arian (Atas ng Pangulo Blg. 1529),
alinsunod sa patente na pinalabas ng Pangulo ng Pilipinas, sa Boac, Marinduque noong ika- 29
ng Oktubre taong labinsiyam na raan at 2014, at nakatala sa mga kasulatan ng
496 gaya ng mga sumusunod:

KAGAWARAN NG KAPALIGIRAN AT LIKAS NA KAYAMANAN
REHIYON BLG. 1V-B
KALOOB NA PATENTE BLG. 044003-14-11505

SA LAHAT NG MAKATUTUNGHAY NG KASULATANG ITO, BATI:

ULDARICO M. PALMA, JR., Filipino,
may sapat na gulang, kasal kay Emelyn S. Palma at nakatira sa
Libtangan, Gasan, Marinduque na nagtataglay ng lahat ng kwalipikasyon at
ganap nang nakatupad sa lahat ng mga kondisyon at kinakailangan ng Batas Republika Blg. 782 at 3872,
Kabanata VII ng Batas Komonwelt Blg. 141, ayon sa pagkakasusog ay ipinagkakaloob sa pamamagitan ng
Di-Patenteng ito ang lupaing nasa Libtangan, Gasan, Marinduque na may kabuuang sukat na
5,426 metro kuwadrado, na ngayon ay tiyakang may hangganan at inilalarawan
sa likod nito, gayon pa man na sasailalim sa mga tadhana ng Seksyon 118 na nagtatakda bukod sa iba pa, na
maliban kung sa kapakanan ng pamahalaan o alinmang mga sangay, mga yunit, o mga institusyon nito, na
ang lupaing natamo ay hindi maaaring mapasaiba at hindi sasailalim sa pataw na sagutin sa loob ng limang
(5) taon mula sa petsa ng patente, at sa mga Seksyon 119, 121, 122 at 124 ng Batas Komonwelt Blg. 141,
ayon sa pagkakasusog at ang karapatan ng pamahalaan na pangasiwaan at pangalagaan ang mga kahoy na
matagpuan doon sa loob ng limang (5) taon mula sa petsa ng pagpapalabas ng patente, sa pasubali, gayon pa
man, na ang pinagkalooban o kanyang mga tagapagmana ay maaaring pumutol at gumamit ng nabanggit na
kahoy na maaaring kailanganin sa kanilang pansariling pangangailangan.
BILANG KATUNAYAN NITO, at sa bisa ng kapangyarihang kaloob sa akin ng batas, AKO, SI BENIGNO SIMEON C. AQUINO III, Pangulo ng Pilipinas, sa pamamagitan nito'y ginawang patente ang
mga kasulatang ito at ikinintal ang tatak ng Republika ng Pilipinas.
Nilagdaan sa Boac, Marinduque ngayong ika- 29 ng
Oktubre sa taon ng Ating Panginoon, labinsiyam na raan at 2014.

SA BISA NG KAPANGYARIHAN NG
PANGULO NG PILIPINAS

NICASIO M. RINO JR.

Nakatala sa "Tuturan ng Kasulatan" ng Lalawi-
gan/Lungsod ng Marinduque
alinsunod sa tadhana ng Seksyon 103 ng Atas ng
Pangulo Blg. 1529, ngayong ika- 15 ng
Enero, labinsiyam na raan at
2015, sa ika-3:49 a.h.

Libtangan, Gasan, Marinduque
(Tirahan ng May-ari)

LEONARDO D. MENDOZA
Taga-ENCERTELO DE DEED Arian

GOVERNMENT COPY • GOVERNMENT COPY • GOVERNMENT COPY

THE REGISTERED OWNER IS REMINDED TO UPGRADE THE "PAPER TITLE" TO "COMPUTERIZED TITLE" FOR FASTER TRANSACTIONS.

This is a Certified True Copy of OCT CARP2016000083 on file at Registry of Deeds of Boac, Marinduque. This consists of 4 page(s) and does not require a manually affixed signature pursuant to R.A. No. 8792. Printed at Registry of Deeds of Boac, Marinduque. Requested By: **MARVILYN MOLLO**.

Ref. No. : 2023000456 OR No. : 1026580830,2023000456002
Date : 02/16/2023 OR Date : Feb 16 2023, Feb 16 2023
Time : 03:47:37 PM Amt Paid: 1093.40,0.00

Pahina -A

(PAGLALARAWANG TEKNIKAL)

Lot No. 1346, Cad. 448-D, C-02

Beginning at point marked "1" of lot*1346, Cad. 448-D, being N. 33 - 49 W., 3128.81 M. from BLIM No. 1, Cad. 448-D, Gasan Cadastre, Gasan, Marinduque; thence:

S. 61 - 28 W., 35.10 M. to point 2; S. 54 - 12 W., 18.58 M. to point 3;
N. 01 - 11 E., 41.64 M. to point 4; N. 44 - 31 E., 8.44 M. to point 5;
N. 49 - 53 E., 44.63 M. to point 6; N. 72 - 13 E., 41.12 M. to point 7;
N. 65 - 19 E., 56.55 M. to point 8; S. 26 - 38 E., 25.85 M. to point 9;
S. 59 - 13 W., 114.67 M. to point 10; S. 23 - 45 E., 3.45 M. to point 1;
to point of beginning.

Containing an area of FIVE THOUSAND FOUR HUNDRED TWENTY SIX (5,426) Square Meters.

All points are marked on the ground by P.S Cyl. Conc. Mons.

Bounded on the SE., along line 1-2 by lot 1345, along line 2-3 by lot 1344, Cad. 448-D; On the NW., along line 3-4-5-6-7-8 by Provincial Road; On the NE., along line 8-9 by National Road; and on the SE., along line 9-10-1 by lot 5179, Cad. 448-D.


Bearings grid.

This lot was surveyed by Alman's Surveying Co., Surveyed on February 23, 2013 in accordance with the law and existing rules and regulation promulgated there under. Approved on July 30, 2014.

NOTE: This lot is covered by F.P.A No. 044003-625.

Checked by: 

CERTIFIED CORRECT:


NERRISA A. MENDOZA
Geodetic Engineer

(Karugtong sa Karagdagang Pahina Pahina)
Tagatala ng mga Kasulatan at Ari-arian

18-401

This is a Certified True Copy of OCT CARP2016000083 on file at Registry of Deeds of Boac, Marinduque. This consists of 4 page(s) and does not require a manually affixed signature pursuant to R.A. No. 8792. Printed at Registry of Deeds of Boac, Marinduque. Requested By: MARVILYN MOLLO.

Ref. No. : 2023000456 OR No. : 1026580830,2023000456002

Date : 02/16/2023 OR Date : Feb 16 2023, Feb 16 2023

Time : 03:47:37 PM Amt. Paid: 1093.40,0.00



Pahina -B

TALAAAN NG MGA HADLANG

Pagpasok na Bilang

(Karugtong sa pahina -C,)
Tagatala ng mga Kasulatan at Ari-arian

18-401

GOVERNMENT COPY • GOVERNMENT COPY • GOVERNMENT COPY

THE REGISTERED OWNER IS REMINDED TO UPGRADE THE "PAPER TITLE" TO "COMPUTERIZED TITLE" FOR FASTER TRANSACTIONS.



LR A 1105607776

This is a Certified True Copy of OCT CARP2016000083 on file at Registry of Deeds of Boac, Marinduque. This consists of 4 page(s) and does not require a manually affixed signature pursuant to R.A. No. 8792. Printed at Registry of Deeds of Boac, Marinduque. Requested By: MARVILYN MOLLO.

Ref. No. : 2023000456 OR No. : 1026580830,2023000456002

Date : 02/16/2023 OR Date : Feb 16 2023, Feb 16 2023

Time : 03:47:37 PM Amt. Paid: 1093.40,0.00

Pahina -C

THE REGISTERED OWNER IS REMINDED TO UPGRADE THE "PAPER TITLE" TO "COMPUTERIZED TITLE" FOR FASTER TRANSACTIONS.

(Karugtong mula sa pahina -B)

GOVERNMENT COPY • GOVERNMENT COPY • GOVERNMENT COPY

(Karugtong sa Karagdagang Pahina Pahina)
Tagatala ng mga Kasulatan at Ari-arian



LR A 1105607777

This is a Certified True Copy of **OCT CARP2016000083** on file at **Registry of Deeds of Boac, Marinduque**. This consists of **4** page(s) and does not require a manually affixed signature pursuant to R.A. No. 8792. Printed at **Registry of Deeds of Boac, Marinduque**. Requested By: **MARVILYN MOLLO**.

Ref. No. : 2023000456 OR No. : 1026580830,2023000456002

Date : 02/16/2023 OR Date : Feb 16 2023, Feb 16 2023

Time : 03:47:37 PM Amt. Paid: 1093.40,0.00

SPECIAL POWER OF ATTORNEY

KNOW ALL MEN BY THESE PRESENTS:

WE, Sps. Uldarico M. Palma Jr. and Emalyn Sol Palma all, of legal age, Filipino, resident of Libtangin Gasan, Marinduque do hereby appoint, name and constitute MARVILYN MOLLO, of legal age, Filipino, married and resident of Libtangin, Gasan, Marinduque to be our true and legal representative to act for and our name stead and to perform the following act:

- a) To look for a prospective buyer/s and negotiate certain parcels of land particularly described as follows to wit:

Tax Declaration Number	Lot Area	Location
03-16466 (TITLE NO. CARP2016000083)	5,426 sq.m	Libtangin, Gasan

- b) To make, sign, execute, authenticate, file and personally deliver documents/s in our name of whatever nature or kind that may be required by law or as an indispensable requirement for the above act, and
- c) To request, on our behalf documents considered as an indispensable requirement to the above acts
- d) To retrieve and/or receive, in our behalf, certifications/permits/licenses any other documents that may be issued in relation to the above acts
- e) To do such other acts necessary or incident or as consequences of the above acts, and
- f) To receive payments from the proceeds of the sales.


HEREBY GRANTING unto our representative full power and authority to execute and perform every lawful act necessary to render effective the power to file the foregoing application/transactions as though I have so performed at and HEREBY APPROVING that they do by virtue hereof with full right of substitution of their person and revocation of this instrument.

MAY 27 2022

IN WITNESS WHEREOF, WE HAVE HEREUNTO SET OUR HAND ON THIS _____ DAY OF _____
20____ IN _____ BOAC, MARINDUQUE _____.

Grantor

GRANTEE/ATTORNEY IN FACT


ULDARICO M. PALMA JR


EMALYN SOL PALMA


MARVILYN MOLLO

ACKNOWLEDGEMENT

BEFORE ME, a Notary Public for and in BOAC, MARINDUQUE MAY 27 2022
this _____ day of
_____ 20 _____ personally came and appeared

Known to me known to be the same person who executed the forgoing instrument which consists of two (2) pages, including this page, acknowledged before me as her free and voluntary act and deed.

MAY 27 2022

WITNESS MY HAND AND SEAL this _____ day of _____ 20 _____

Doc No. 468

Page No. 94

Book No. 72

Series of 271

ATTY. ALFREDO L. DE LUNA
NOTARY PUBLIC

Until June 30, 2022

Roll No. 29141

PTR No. 651435 - 01-03-2022, Boac, Marinduque

IBP No. 196966 - 01-06-2022, Marinduque Chapter

TIN 122-387-271 MCLE No. VI-0025544 /04-15-2019

Barangay Murallon, Boac, Marinduque



Republic of the Philippines
Department of Environment and Natural Resources
Visayas Avenue, Diliman, Quezon City
Tel. Nos. (02) 8920-0689 / 8925-8275 / 0917-885-3367 / 0917-868-3367
Website: <http://www.denr.gov.ph> / E-mail: web@denr.gov.ph

MAY 30 2022

DENR ADMINISTRATIVE ORDER
NO. 2022 - 10

**SUBJECT : REVISED DENR MANUAL OF AUTHORITIES ON
TECHNICAL MATTERS**

Pursuant to Executive Order No. 366 entitled "Directing a Strategic Review of the Operations and Organizations of the Executive Branch and Providing Options and Incentives for Government Employees Who may be Affected by the Rationalization of the Functions of the Agencies of the Executive Branch" and to effectively implement the new DENR Organizational Structure in its regional and field offices and further simplify and facilitate transactions regarding technical matters, DENR Administrative Order (DAO) No. 2016-07, otherwise known as the DENR Manual of Authorities on Technical Matters, is hereby amended for the guidance of all concerned.

All Offices of the DENR, including its bureaus, attached agencies, foreign-assisted and special projects and programs and field offices shall adhere to the provisions of this Revised Manual which forms part of this Order.

This Order supersedes DAO No. 2016-07 and all other orders and circulars inconsistent herewith involving delegated authority.

This Order shall take effect fifteen (15) days after its publication in a newspaper of general circulation and upon acknowledgment of receipt of a copy thereof by the Office of the National Administrative Register, UP Law Center.

JIM OSAMPULANA, CESO I
Acting Secretary



Publication: The Manila Times
June 08, 2022

Acknowledgement: ONAR, U.P. Law Center
June 08, 2022

MANUAL OF AUTHORITIES

SUBJECT: LICENSES, PATENTS AND DEEDS		
Cutting/Harvesting Permits		
ACTIVITY	LIMITS OF AUTHORITY	APPROVING/ISSUING AUTHORITY
9. Issuance of Special Private Land Timber Permit/Private Land Timber Permit (PLTP) for cutting of trees within Titled/Private Lands	Naturally grown trees	RED
	Planted Trees (not tree plantation)	CENRO/PENRO in the case of Implementing PENRO
10. Issuance of Certificate of Bamboo Plantation Registration	Cutting/harvesting of bamboo within Forest lands, Mineral lands, Agricultural lands (Alienable and Disposable lands), Titled/Private Lands	CENRO/PENRO in the case of Implementing PENRO
11. Issuance of Tapping, Extraction, Collection Permit (TECP) ⁹	Tapping, Extraction, Collection of Gums, Resins, Oil, and Exudates	RED
12. Issuance of Private Tree Plantation Registration (PTPR)		CENRO/PENRO in the case of Implementing PENRO

⁹ Per DAO No. 2021-33 (Guidelines Governing the Tapping, Extraction, Collection and Transport of Gums, Resins, Oils and Exudates)

