




Republic of the Philippines
Department of Environment and Natural Resources
Provincial Environment and Natural Resources Office
MIMAROPA Region

Bgy. Sta. Monica, Puerto Princesa City, Palawan

E-mail: penropalawan@denr.gov.ph

Telfax No. (048) 433-5638 / (048) 433-5638



May 10, 2023

MEMORANDUM

FOR : The Regional Executive Director
DENR MIMAROPA
1515 DENR By the Bay Bldg., Roxas Boulevard,
Barangay 668, Ermita Manila

THRU : The OIC, Assistant Regional Director for Technical Services

FROM : The Provincial Environment and
Natural Resources Officer

SUBJECT : **LETTER DATED JUNE 22, 2022 OF MR. MIGUEL F. GACASA
FURNISHING THIS OFFICE THE SANGGUNIANG BAYAN
RESOLUTION NOS. 22-72 AND 28-85 OF MUNICIPALITY OF
EL NIDO**

Forwarded is the memorandum dated May 2, 2023 from CENRO Taytay regarding the above subject.

Please be informed that an inspection and verification activity was conducted in the subject area in Sitio Mirao, Brgy. Pasadeña, El Nido, Palawan. Accordingly, the area is Unclassified Public Forest (UPF) and falls with El Nido Managed Resource Protected Area (ENMRPA) with a total area of one hundred twenty nine (129) hectares covered by an expired Forest Land Grazing Agreement/Pasture Lease Agreement under the name of Gloria Fernandez.

In connection to the findings on the conducted inspection and verification activity, The Protected Area Management Office (PAMO) and CENRO Taytay concurs with the recommendation of PMF Jenuel P. Casel to conduct performance evaluation and require the proponent to secure tenurial instrument (SAPA). The performance evaluation will also serve as basis on the request of the Municipality of El Nido as per SB Resolution No. 22-85.

For information and further instruction.



FELIZARDO B. CAYATOC

**DENR-PALAWAN
PENRO-RECORDS
RELEASED**

By *[Signature]*
Date: **11 MAY 2023** CN 23-1299



Republic of the Philippines
Department of Environment and Natural Resources
MIMAROPA Region

COMMUNITY ENVIRONMENT AND NATURAL RESOURCES OFFICE

By the National Highway, Poblacion, Taytay, Palawan 5312

Mobile: 0926-505-9335 TM 0912-171-3889 TNT

Email: cenrotaytay@denr.gov.ph

**DENR PENRO
PALAWAN RECORDS
RECEIVED**

May 2, 2023

MEMORANDUM

BY: [Signature]
DATE: 05/02/23 CN 23467

FOR : The Provincial Environment and Natural Resources Officer- Palawan
Sta. Monica, Puerto Princesa City

FROM : The Community Environment and Natural Resources Officer

SUBJECT : **LETTER DATED JUNE 22, 2022 OF MR. MIGUEL F. GACASA FURNISHING THIS OFFICE THE SANGGUNIANG BAYAN RESOLUTION NOS. 22-72 AND 28-85 OF MUNICIPALITY OF EL NIDO**

Respectfully forwarded is the Memorandum dated April 24, 2023 of Protected Area Superintendent (PASu) Mildred A. Suza of El Nido Managed Resource Protected Area (ENMRPA), El Nido, Palawan.

Per report, the PAMO-ENMRPA conducted an inspection and verification in the area located at Sitio Mirao, Barangay Pasadeña, El Nido, Palawan. The subject area is Unclassified Public Forest (UPF) with a total area of One Hundred Twenty-Nine (129) hectares covered by an expired Forest Land Grazing Agreement/Pasture Lease Agreement under the name of Ms. Gloria Fernandez. The following are the findings during the validation;

1. The area is within the jurisdiction of El Nido Managed Resource Protected Area (ENMRPA);
2. The area is now occupied by the heirs of Ms. Gloria Fernandez namely Mr. Ernesto Fernandez, Sr, Rico Fernandez, Henri Fernandez and Jun Fernandez; and

Please see other details in the report including the recommendation to which this Office concurs.

For information, record and further instruction.

**DENR CENRO
TAYTAY, PALAWAN
RELEASED**

BY: [Signature]
DATE: MAY 04 2023 CN 1675

For and in the absence of the CENRO:

[Signature]
MARIANO P. LILANG, JR.
Development Management Officer IV
Per DAO-2022-09, page 3

Cc: PAMO-ENMRPA



Republic of the Philippines
Department of Environment and Natural Resources
MIMAROPA Region
Community Environment and Natural Resources Office
EL NIDO-TAYTAY MANAGED RESOURCE PROTECTED AREA
Calle Real, Bgy. Masagana, El Nido, Palawan 5313
Landline No. 048-716-0674
Email: entmrpa@gmail.com

APR 24 2023

MEMORANDUM

FOR : The Community Environment and Natural Resources Officer
Taytay, Palawan

FROM : The Protected Area Superintendent
El Nido Managed Resource Protected Area

SUBJECT : LETTER DATED JUNE 22, 2022 OF MR GACASA FURNISHING THIS OFFICE THE SANGGUNANG BAYAN RESOLUTIONS NOS. 22-72 AND 28-85 OF MUNICIPALITY OF EL NIDO

DENR - PAO
ENTMRPA,
El Nido, Palawan
RECEIVED
4-26-23 CN 27901

Respectfully forwarded is the memorandum report from Park Maintenance Foreman Jenuel P. Casel dated December 23, 2022 pertaining to the above subject with attachments.

Personnel of this office conducted inspection and verification in the subject area located at Sitio Mirao, Brgy. Pasadeña, El Nido, Palawan. Based on the report, the area is Unclassified Public Forest (UPF) with a total area of one hundred twenty nine (129) hectares covered by expired Forest Land Grazing Agreement/Pasture Lease Agreement under the name of Gloria Fernandez.

During the validation, hereunder are the findings, to wit:

1. The area is within the jurisdiction of El Nido Managed Resource Protected Area (ENMRPA).
2. The area is now occupied by the heirs of Gloria Fernandez namely Ernesto Fernandez Sr., Rico Fernandez, Henri Fernandez and Jun Fernandez subdivided as follows:
 - a. The area occupied by Mr. Ernesto Fernandez Sr. is about thirty (30) hectares currently used as an agricultural area such as livestock and poultry practices.
 - b. Thirty (30) hectares occupied by Mr. Rico Fernandez is also used as pasture areas for livestock and perennial crops farming as well as the thirty (30) hectares occupied by Mr. Henri Fernandez.
3. During the inspection it was also disclosed that the Pasture Lease Agreement was issued in 1941 and renewed in 1974 and after another twenty-five (25) years renewal of the said documents was not secured or processed by the agreement holder.

This office concurs with the recommendation of PMF Casel to conduct performance evaluation and require the proponent to secure tenorial instrument particularly Special Use Agreement in Protected Area (SAPA) given that the area is within protected area and falls in Unclassified Public Forest (UPF). The result performance evaluation will also be reference for decision making on the request of the El Nido Sangguniang Bayan per Resolution No. 22-85.

For information and record.

DENR - PAO
ENTMRPA,
El Nido, Palawan
RELEASED
By: [Signature]
Date: 04-24-23
C.N.: 0320

[Signature]
MILDRED A. SUZA
yt



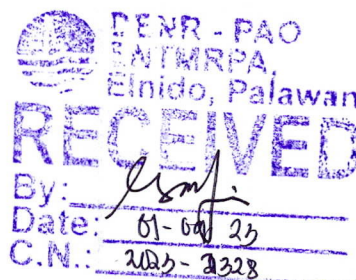
January 04, 2023

MEMORANDUM

FOR : The Protected Area Superintendent
El Nido-Taytay Managed Resource Protected Area

FROM : Park Maintenance Foreman
El Nido-Taytay Managed Resource Protected Area

SUBJECT : LETTER DATED JUNE 22, 2022 OF MR. GACASA
FURNISHING THIS OFFICE THE SANGGUNIANG BAYAN
RESOLUTIONS NOS. 22-72 AND 28-85 OF MUNICIPALITY
OF EL NIDO PALAWAN



This pertains to the memorandum instruction dated July 26, 2022 of CENRO ALAN L. VALLE relative to the above subject. The undersigned together with PAMO Ranger conducted verification to the proposed Government Site for the unclassified public forest situated at Sitio Mirao, Barangay Pasadeña, El Nido, Palawan containing an area of one hundred twenty-nine (129) hectares approximately and covered by expired Forest Land grazing Agreement of Gloria Fernandez. During the validation findings are as follows;

- The area is within the jurisdiction of El Nido Taytay Managed Resource Protected Area per presidential Proclamation no. 32 dated October 8, 1998
- The area is occupied by the heirs of Gloria Fernandez (deceased) namely: Ernesto Fernandez Sr., Rico Fernandez, Henri Fernandez and Jun Fernandez (deceased)
- The area of Mr. Ernesto Fernandez Sr is about 30 hectares consisting livestock and poultry (38 cows, 8 carabaos, 30 Hogs; unnumbered poultry) grass plantation was also documented, other perennial crops were also observed
- The area occupied by Mr. Rico Fernandez, approximately 30 hectares with 25 heads of cattle and fruit trees
- The area of Mr. Henri Fernandez is 30 hectares more or less with 10 heads of cattle coconut trees and other perennial crops
- The area was issued pasture lease agreement sometimes in 1941 and last renewed on 1974. After 25 years, processing of renewal was not pursued due to the unsecured requirements.


With the above findings and information gathered the undersigned recommends for the conduct of performance evaluation on the issued agreement and shall secure legal instrument applicable in protected areas

Othermore Resolution No. 22-72; a resolution endorsing the Environmentally Critical Areas Network (ECAN) zoning map of the El Nido, Palawan. The same was also presented to the Protected Area Managed Board (PAMB) and duly adopted on November 10, 2022, ENBANC Meeting.

For your information and record.


JENUEL P. CASEL

PHOTO DOCUMENTATIONS



CERTIFICATION

I hereby certify that the above photos are true and correct and taken during the inspection at Bgy. Pasadeña, El Nido, Palawan on December 6, 2022.


BRET HART O. SANOGAL
Park Ranger

PHOTO DOCUMENTATIONS



CERTIFICATION

I hereby certify that the above photos are true and correct and taken during the inspection at Bgy. Pasadeña, El Nido, Palawan on December 6, 2022.


BRET HARTO. SANOGAL
Park Ranger



Departn

COMMUNITY ENVII

By the Nation

El Nido, Taytay, Palawan 5312

Mobile: 0926-505-9335 TM 0912-171-3889 TNT

Email: cenrotaytay@denr.gov.ph

PAMO - ENTMRPA


July 26, 2022

MEMORANDUM

TO : **The Protected Area Superintendent**
EL Nido-Taytay Managed Resource Protected Area
El Nido-, Palawan

FROM : The Community Environment and Natural Resources Officer

SUBJECT : **LETTER DATED JUNE 22, 2022 OF MR. GACASA FURNISHING THIS OFFICE THE SANGGUNANG BAYAN RESOLUTIONS NOS. 22-72 AND 22-85 OF MUNICIPALITY OF EL NIDO, PALAWAN**

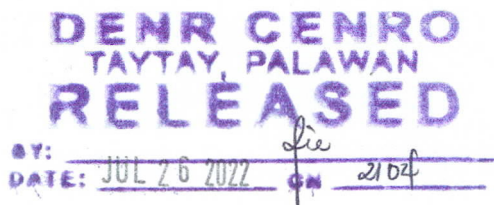


Referred is the letter of Mr. Miguel Gacasa, Secretary to the Sangguniang Bayan of the Municipality of El Nido furnishing this Office the Sangguniang Bayan Resolutions No. 22-72 and 22-85.

Resolution No. 22-85 entitled "A Resolution requesting the Department of Environment and Natural Resources (DENR) to proclaim as "Government Site" the unclassified public forest land situated in Sitio Mirao, Barangay Pasadena, El Nido, Palawan, containing an area of one hundred twenty-nine (129) hectares , more or less, which parcel of land was covered by an expired Forest Land Grazing Agreement of Gloria Fernandez" is within El Nido-Taytay Managed Resource Protected Area (ENTMRPA).

In view of the above, go through the resolution, conduct verification in the area and submit to this Office your categorical recommendation in consonance with the Republic Act 7586 as amended by Republic Act 11038.

For information and appropriate action .



ALAN L. VALLE



Republic of the Philippines
Province of Palawan
Municipality of El Nido

OFFICE OF THE SANGGUNIANG BAYAN

June 22, 2022


ENG'R. ALAN VALLE
CENRO
Taytay, Palawan

Sir:

I am furnishing herewith Resolution Nos. 22-72 and 22-85, adopted by the Sangguniang Bayan of El Nido, Palawan in its Session for your information and reference.

Please acknowledge receipt hereof.

Very truly yours,


MIGUEL F. GACASA
Secretary to the Sanggunian
09175757353



OFFICE OF THE SANGGUNIANG BAYAN

EXCERPT FROM THE MINUTES OF THE REGULAR SESSION OF THE
SANGGUNIANG BAYAN OF EL NIDO, PALAWAN HELD AT THE SANGGUNIAN
SESSION HALL ON APRIL 11, 2022

Present:

HON. LUNINGNING L. BATOY
HON. GERALDO B. DIAZ
HON. BERNARDO D. LEGASPI
HON. ROSANO G. LLANERA
HON. MATEO A. CANTUBA
HON. EDNALYN B. NANGIT
HON. JOHN ROSTUM T. VIDAL
HON. ARACEL A. BACOLOD

Municipal Vice-Mayor, PO
SB Member
-do-
-do-
-do-
-do-
-do-
-do- ABC Pres.

XXX

XXX

XXX

Resolution No. 22-72

A RESOLUTION ENDORSING THE ENVIRONMENTALLY CRITICAL AREAS
NETWORK (ECAN) ZONING MAP OF THE MUNICIPALITY OF EL NIDO, PALAWAN
TO THE OFFICE OF THE PALAWAN COUNCIL FOR SUSTAINABLE
DEVELOPMENT (PCSD).

Authored by:

Hon. Rosano G. Llanera and
All SB Members

WHEREAS, in the communication from Hon. Edna Gacot-Lim, Municipal Mayor,
dated March 31, 2022, she was forwarding the ECAN Board Resolution No. 2022-009
entitled: "A RESOLUTION ADOPTING THE UPDATED ECAN ZONES MAP OF EL
NIDO, PALAWAN AND RECOMMENDING THE SAME TO THE SANGGUNIANG
BAYAN FOR ENDORSEMENT TO THE PCSD.", requesting for it immediate attention;

WHEREAS, as stated in the said resolution, the same is requesting for, and needs SB
endorsement to the PCSD;

WHEREAS, a Committee Hearing with the PCSD Staff, and the Municipal
Environment and Natural Resources Office (MENRO), along with the Municipal Planning
and Development Office (MPDO), the Protected Areas Office (PAO) Staff, the Community
Environment and Natural Resources Office (CENRO), and with the Municipal Legal Office,
was conducted by the Committee on Ordinances and Legal Matters of this Sanggunian to
which was referred this matter and, during the said hearing was presented the UPDATED
ECAN ZONES MAP OF EL NIDO, PALAWAN and adoption of the same was agreed upon,
and approval of it was unanimously given.

NOW THEREFORE, on motion of Hon. Rosano G. Llanera, seconded by Hon. John Rostum T. Vidal, be it

RESOLVED, AS IT IS HEREBY RESOLVED, to endorse the newly updated ECAN ZONES MAP of El Nido, Palawan to the Provincial Council for Sustainable Development as legally required;

RESOLVED FURTHER, that copies of this resolution be furnished the Environmentally Critical Areas Network (ECAN) Office; the Community Environment and Natural Resources Officer (CENRO); the Municipal Environment and Natural Resources Officer (MENRO); the Protected Areas Officer (PAO); the Municipal Planning and Development Officer (MPDO); and the Municipal Mayor Hon. Edna Gacot-Lim, for their information and appropriate action.

ADOPTED.

XXX

XXX

XXX

I HEREBY CERTIFY to the correctness of the foregoing resolution.



JULITO V. SABENACIO
Local Legislative Staff Officer-II
Acting Secretary to the Sanggunian

ATTESTED AND CERTIFIED
TO BE DULY ADOPTED:



LUNYNGNING L. BATOY
Municipal Vice-Mayor, PO

APPROVED:



EDNA GACOT-LIM
Municipal Mayor



Republic of the Philippines
Province of Palawan
Municipality of El Nido

OFFICE OF THE SANGGUNIANG BAYAN

EXCERPT FROM THE MINUTES OF THE REGULAR SESSION OF THE
SANGGUNIANG BAYAN OF EL NIDO, PALAWAN HELD AT THE
SANGGUNIAN SESSION HALL ON MAY 30, 2022.

Present:

HON. JUN M. MONES	SB Member, Temporary PO
HON. GERALDO B. DIAZ	SB Member
HON. ROSANO G. LLANERA	-do-
HON. BERNARDO D. LEGASPI	-do-
HON. MATEO A. CANTUBA	-do-
HON. ARACEL A. BACOLOD	-do-, ABC President

xxx

xxx

xxx

RESOLUTION NO. 22-85

A RESOLUTION REQUESTING THE DEPARTMENT OF ENVIRONMENT AND NATURAL RESOURCES (DENR) TO PROCLAIM AS "GOVERNMENT SITE" THE UNCLASSIFIED PUBLIC FOREST LAND SITUATED IN SITIO MIRAO, BARANGAY PASADEÑA, EL NIDO, PALAWAN, CONTAINING AN AREA OF ONE HUNDRED TWENTY-NINE (129) HECTARES, MORE OR LESS, WHICH PARCEL OF LAND WAS COVERED BY AN EXPIRED FOREST LAND GRAZING AGREEMENT OF GLORIA FERNANDEZ.

WHEREAS, the Municipal Government is in dire need of big track of land to be utilized for its various projects such as convention center, sports complex, commercial complex, tourism center, government offices (national, provincial, local, and barangay), public transport terminal, public cemetery, resettlement areas, experimental farm, public schools, state universities, hospitals, research facilities, rehabilitation center, prison jails, etc.;

WHEREAS, the One Hundred Twenty-Nine (129) Hectares parcel of land is the most suitable government site because of its strategic location being accessible to all barangays of the municipality;

WHEREAS, the Forest Land Grazing Agreement entered into by the government with Gloria Fernandez has long expired and never renewed;

WHEREAS, the recently approved Comprehensive Land and Water Use Plan (CLWUP) has categorized the subject parcel of land as government site.

NOW, THEREFORE, by unanimous decision, be it

RESOLVED, AS IT IS HEREBY RESOLVED, to request the Department of Environment and Natural Resources (DENR) to proclaim as "Government Site" the unclassified public forest land situated in Sitio Mirao, Barangay Pasadeña, El Nido, Palawan, containing an area of One Hundred Twenty-Nine (129) Hectares, more or less, which parcel of land was covered by an expired Forest Land Grazing Agreement of Gloria Fernandez.

RESOLVED FINALLY, that copy of this resolution be furnished to Office of the Secretary of the DENR, to the Office of Regional Director of DENR, Region IV-B MIMAROPA, the Office of the DENR-CENRO, Taytay, Palawan for their information and appropriate action.

ADOPTED.

XXX

XXX

XXX

I HEREBY CERTIFY to the correctness of the foregoing resolution.


JULITO V. SABENACIO

Local Legislative Staff Officer II
Acting Secretary to the Sanggunian

ATTESTED AND CERTIFIED TO BE
DULY ADOPTED:


JUN M. MONES

SB Member, Temporary PO

APPROVED:


EDNA GACOT-LIM
Municipal Mayor