




Republic of the Philippines
Department of Environment and Natural Resources
Provincial Environment and Natural Resources Office
MIMAROPA Region
Bgy. Sta. Monica, Puerto Princesa City, Palawan
E-mail: penropalawan@denr.gov.ph
Telfax No. (048) 433-5638/ (048) 434-8791



May 11, 2023

MEMORANDUM

FOR : The Regional Executive Director
DENR MIMAROPA Region
1515 L&S Bldg., Roxas Blvd.,
Barangay 668, Ermita, Manila


FROM : The Provincial Environment and
Natural Resources Officer


SUBJECT : **SUBMISSION OF THE HARD AND SOFT COPIES OF THE
REQUIRED INFORMATION OF ISLAND AND ISLETS WITHIN
AND OUTSIDE OF PROTECTED AREA WITHIN THE
ADMINISTRATIVE JURISDICTION OF CENRO QUEZON,
PALAWAN**

Respectfully forwarded is the memorandum dated May 8, 2023 of CENRO Quezon together with the hard and soft copies of the list, maps and shapefiles of islands/islets as well as their corresponding status within the area of CENRO Quezon, Palawan.

For information and further instruction.

“For the PENRO”


RONIE B. GANDEZA
DMO IV/OIC-CHIEF TSD
In-Charge Office of the PENRO





R4B PENRO Palawan <penropalawan@denr.gov.ph>

SUBMISSION OF LIST, MAP AND STATUS OF ISLETS AND ISLANDS IN MIMAROPA REGION

R4B CENRO Quezon <cenroquezon@denr.gov.ph>

Tue, May 9, 2023 at 2:38 PM

To: R4B PENRO Palawan <penropalawan@denr.gov.ph>, DENR Mimaropa Region <mimaroparegion@denr.gov.ph>

Good day.


Please see the attached file and acknowledge upon receipt.

Thank you.

RENATO S. GONZAGA
OIC-CENRO/ Concurrent PASu, MMPL

COMMUNITY ENVIRONMENT AND NATURAL RESOURCES OFFICE
National Highway, Brgy. Alfonso XIII, Quezon, Palawan
Contact Number: 0917-160-4920

 04-23-740.pdf
8008K

DENR PENRO
PALAWAN RECORDS
RECEIVED
BY: 
DATE: 05-09-2023 23:4252



Republic of the Philippines
Department of Environment and Natural Resources
MIMAROPA Region
COMMUNITY ENVIRONMENT AND NATURAL RESOURCES OFFICE
National Highway, Bgy. Alfonso XIII, Quezon, Palawan
Email: cenroquezon@denr.gov.ph

May 8, 2023

MEMORANDUM

FOR : The Provincial Environment and
Natural Resources Officer
Sta. Monica, Puerto Princesa City

FROM : The Community Environment and
Natural Resources Officer

SUBJECT : **SUBMISSION OF LIST, MAP AND STATUS OF ISLETS AND
ISLANDS IN MIMAROPA REGION**

This pertains to the memorandum from Regional Executive Director dated May 03, 2023 regarding the above stated subject.

Respectfully forwarded the List and Maps of Islands and Islets within Area of Jurisdiction of CENRO Quezon, Palawan with its corresponding Land Classification Status.

Advance copy of this report is submitted thru this electronic mail penropalawan@denr.gov.ph and mimaroparegion@denr.gov.ph. Kindly download about this matter.

For his information and record.


RENATO S. GONZAGA





Republic of the Philippines
Department of Environment and Natural Resources
MIMAROPA Region
COMMUNITY ENVIRONMENT AND NATURAL RESOURCES OFFICE
National Highway, Bgy. Alfonso XIII, Quezon, Palawan
Email: cenroquezon@denr.gov.ph

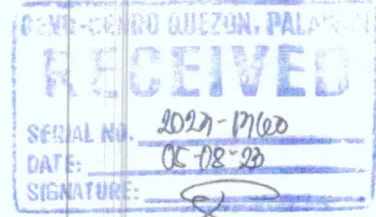
May 8, 2023

MEMORANDUM

FOR : The Community Environment and
Natural Resources Officer

FROM : The Forest Technician I/ GIS Focal

SUBJECT : **SUBMISSION OF LIST, MAP AND STATUS OF ISLETS AND
ISLANDS IN MIMAROPA REGION**



This pertains to the memorandum from Regional Executive Director dated May 03, 2023 regarding the above stated subject.

Respectfully submitted the List and Maps of Islands and Islets within Area of Jurisdiction of CENRO Quezon, Palawan with its corresponding Land Classification Status.


Advance copy of this report is submitted thru this electronic mail penropalawan@denr.gov.ph and mimaroparegion@denr.gov.ph. Kindly download about this matter.

For his information and record.

KEITH R. CASTILLO

Please be informed that based on records and verification made by this Office, the listed Islands are under the following status, to wit:

No.	ISLAND NAME	BARANGAY	MUNICIPALITY	Approximate Area (Hectares)	LAND CLASSIFICATION	PA Zoning	Area of PA Zoning (Ha)	CLUMP ZONING	TECHNICAL INSTRUMENT	NAME OF APPLICANT/OBJECT/PAST/CLAIMANT	REMARKS
1	RASA WILDLIFE ISLAND SANCTUARY	Panacan	Narra	1,983	Forestland/ Timberland	Strict Protection Zone Multiple Use Zone Buffer Zone Restoration Zone	1,777.71 170.08 364.16 35.87		N/A		
2	ARENA ISLAND	Amputlan	Narra	2.5	Unclassified Public Forest	Outside PA	Outside PA		FlagT	Roland F. Rodriguez	FlagT No. 08-2010
3	TEMPLE ISLAND	Taaras	Narra	18.65	Unclassified Public Forest	Outside PA	Outside PA		N/A		
4	PAGASINAN ISLAND	Taaras	Narra	26.93	Unclassified Public Forest	Outside PA	Outside PA		N/A		
5	PULAW TOLAM ISLAND	Iplan	Narra	2.08	Unclassified Public Forest	Outside PA	Outside PA		N/A		
6	GITANA ISLAND	Cagusan	Narra	4	Unclassified Public Forest	Outside PA	Outside PA		N/A		
7	LINDA ISLAND	Cagusan	Narra	2.5	Unclassified Public Forest	Outside PA	Outside PA		N/A		
8	no island name	Cagusan	Narra	12.49	Forestland/ Timberland	Outside PA	Outside PA		N/A		
9	NANSIRIK ISLAND	Isugod	Quezon	0.68	Forestland/ Timberland	Outside PA	Outside PA		N/A		
10	PALM ISLAND	Isugod	Quezon	2.24	Forestland/ Timberland	Outside PA	Outside PA		N/A		
11	MANSALUYAN ISLAND	Isugod	Quezon	3.74	Forestland/ Timberland	Outside PA	Outside PA		N/A		
12	TAMLANGON ISLAND	Isugod	Quezon	9.6	Forestland/ Timberland	Outside PA	Outside PA		Certificate of Stewardship Contract (CSC)	Porcisa C. Mozo (4 1/4 has) & Luz C. Mozo (4 1/4 has)	CSC No. 036067 & CSC No. 042801900
13	DOUBLE ISLAND	Isugod	Quezon	33.41	Alienable & Disposable Land	Outside PA	Outside PA		Patented (Portion of the Area)	Eduard Christian Pierre George, Eric George (minor) & Allan George (minor)	Patent No. HP 045317-09-4025, EP 045317-09-26479, EP 045317-09-26478
14	TIPIE CIMA ISLAND	Pantian	Quezon	6.8	Unclassified Public Forest	Outside PA	Outside PA		N/A		
15	NAKODA ISLAND	Pantian	Quezon	46.36	Unclassified Public Forest	Outside PA	Outside PA		N/A		
16	SIDANAO ISLAND	Pantian	Quezon	70	Unclassified Public Forest	Outside PA	Outside PA		N/A		
17	MARINGUIT ISLAND	Pantian	Quezon	94.3	Unclassified Public Forest	Outside PA	Outside PA		N/A		
18	MARICABAN ISLAND	Pantian	Quezon	70.2	Unclassified Public Forest	Outside PA	Outside PA		N/A		
19	MARANTAO ISLAND	Pantian	Quezon	21.46	Unclassified Public Forest	Outside PA	Outside PA		N/A		
20	MALAPAKUN ISLAND	Pantian	Quezon	40.64	Unclassified Public Forest	Outside PA	Outside PA		N/A		
21	DATAG ISLAND	Tabuni	Rizal	5.33	Unclassified Public Forest	Outside PA	Outside PA		CADT	Bangsa Palawan Philippines, Inc.	CADT RO4-R1Z-0709-129
22	BUCID ISLAND	Tabuni	Rizal	5.42	Unclassified Public Forest	Outside PA	Outside PA		CADT	Bangsa Palawan Philippines, Inc.	CADT RO4-R1Z-0709-129



Map Showing
the islands and islets
within Area of Jurisdiction of CENRO Quezon, Palawan
with its corresponding Land Classification Status

Scale: 1:80,000

Coordinate System: WGS 1984 UTM Zone 50N
Projection: Transverse Mercator
Datum: WGS 1984

LEGEND

- Swire's Boundary
- LC STATUS
- Alternative & Disposable
- Cultural Forest
- Forestland
- No Data
- UPF



Republic of the Philippines
Department of Environment and Natural Resources
BUREAU OF ENVIRONMENT AND NATURAL RESOURCES OFFICE
National Highway, Bay Alifan, Alifan XIII, Quezon, Palawan
Email: ceenro@denr.gov.ph

ISLAND NAME	MANAGEMENT	Area (hectares)	LAND CLASSIFICATION	PA Zone	Area of PA Zone (ha)	THE FIELD DISTRICT	NAME OF APPLICANT/CLAYANT	REMARKS
RASA WILDLIFE ISLAND SANCTUARY	Panacan Natl	1,983	Forestland Timberland	Protection Zone	1,777.71			
				Multiple Use Zone	170.08			
				Buffer Zone	304.16			
				Restoration Zone	35.87			
AIDEN'S ISLAND	Maripuan Natl	2.5	Unclassified Public Forest	Quezon PA			Roland F. Rodriguez	Flag No. 08-2010
GET ANA ISLAND	Cagayan Natl	4	Unclassified Public Forest	Quezon PA				
LINDA ISLAND	Cagayan Natl	2.5	Unclassified Public Forest	Quezon PA				
<i>Not Island Name</i>	Cagayan Natl	12.49	Forestland Timberland	Quezon PA				

Source: Bat. Map, GeoEye, Earthstar
Geographic Information Systems User Community



Map Showing
the islands and islets
within Area of Jurisdiction of CENRO Quezon, Palawan
with its corresponding Land Classification Status

Scale: 1:50,000

Coordinate System: WGS 1984 UTM Zone 50N
Projection: Transverse Mercator
Datum: WGS 1984


LEGEND

- Boundary Boundary
- LC STATUS
 - Agri-fish & Disposable
 - Forestland
 - No Data
 - UPF

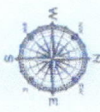


Republic of the Philippines
Department of Environment and Natural Resources
CENRO Quezon Region
National Highway, Brgy. Andres XIII, Quezon, Palawan
Email: cenroquezon@denr.gov.ph

ISLAND NAME	MUNICIPALITY	Approximate Area (hectares)	LAND CLASSIFICATION	P.A. zoning	Area of P.A. zoning (ha)	TERMINAL INSTRUMENT	NAME OF APPLICANT/CLAIMANT	REMARKS
TEMPLE ISLAND	Tararag	18.65	Unclassified Public Forest	Outside P.A.				
PAGASINAN ISLAND	Tararag	26.93	Unclassified Public Forest	Outside P.A.				
PULAW TOLAM ISLAND	Narra	2.08	Unclassified Public Forest	Outside P.A.				



Source: Esri, Maxar, GeoEye, Earthstar
Geographics, CNES/Airbus DS, USDA, Aero
Community



Map Showing
the Islands and Islets
within Area of Jurisdiction of CENRO Quezon, Palawan
with its corresponding Land Classification Status



Scale: 1:49,198

Coordinate System: WGS 1984 UTM Zone 50N
Projection: Transverse Mercator
Datum: WGS 1984

LEGEND

- Boundary
- LC STATUS
- Barangay Boundary
- Agriculture & Discharge
- Conventional Forest
- Forestland
- No Data
- UNF



Republic of the Philippines
Department of Environment and Natural Resources
HIMAROPA Region
COMMUNITY ENVIRONMENT AND NATURAL RESOURCES OFFICE
National Highway, Bay Alifan, Quezon, Palawan
Email: cenroquezon@denr.gov.ph

ISLAND NAME	BARANGAY	OFFICIAL AREA (hectares)	LAND CLASSIFICATION	PA Zoning	Use of Land	THREAT POTENTIAL	STATUS OF CLAIM	REMARKS
NANSIRIK ISLAND	Quezon	0.68	Forestland	Outside PA	Outside PA	N/A		
PALM ISLAND	Quezon	2.24	Forestland	Outside PA	Outside PA	N/A		
MANSALUYAN ISLAND	Quezon	1.74	Forestland	Outside PA	Outside PA	N/A		
TAMLANGON ISLAND	Quezon	9.5	Forestland	Outside PA	Outside PA	N/A		
DOUBLE ISLAND	Quezon	33.41	Forestland, T. Forestland, & Disposed Land	Outside PA	Outside PA	N/A		

Source: Esd. Map, Geology, Elevation
Geographic CNES/Airbus DS, USDA

