



Republic of the Philippines
Department of Environment and Natural Resources
MIMAROPA Region
PROVINCIAL ENVIRONMENT AND NATURAL RESOURCES OFFICE
Bgy. Sta. Monica, Puerto Princesa City, Palawan
Telfax No. (048) 434 - 8791
Email Add: penropalawan@denr.gov.ph

DENR MIMAROPA RECORDS SECTION RECEIVED	
MAY 31 2023	
<input type="checkbox"/> INCOMING	<input type="checkbox"/> OUTGOING
BY: <u>ALV</u>	DATS NO. _____
TIME: _____	

May 10, 2023

MEMORANDUM

FOR : The Regional Executive Director
DENR – MIMAROPA Region
Roxas Boulevard, Barangay 668,
Ermita, Manila

FROM : The Provincial Environment and
Natural Resources Officer

SUBJECT : **WATER SOURCES IDENTIFIED AND MAPPED OF CENRO
ROXAS, PALAWAN**

Forwarded is the Memorandum from CENRO-Roxas dated March 23, 2023 submitting the identified and mapped water sources.

Report disclosed that they have identified and mapped two (2) water sources within the administrative jurisdiction of that Office.

Attached are summary reports, geo-tagged photos and digitized maps for reference.

For information and record.


FELIZARDO B. CAYATOC

Copy furnished:

CENRO-Roxas, Palawan

TSD/File *kkva
Doc. Ref. No. 2023-4104

DENR-PALAWAN
PENRO-RECORDS
RELEASED
By: Rhea
Date: 12 MAY 2023 223-1333



Republic of the Philippines
Department of Environment and Natural Resources
Region IV- MIMAROPA
COMMUNITY ENVIRONMENT AND NATURAL RESOURCES OFFICE
Barangay III (Poblacion), Roxas, Palawan
Contact No. 09171606578 / 09175028647
Email address: cenroroxaspalawan@denr.gov.ph

March 23, 2023

MEMORANDUM

FOR : The Provincial Environment and
Natural Resources Officer
Sta. Monica, Puerto Princesa City, Palawan

FROM : The Community Environment and
Natural Resources Officer

SUBJECT : **WATER SOURCES IDENTIFIED AND MAPPED OF CENRO ROXAS,
PALAWAN**

**DENR PENRO
PALAWAN RECORDS
RECEIVED**
BY: *[Signature]*
DATE: 05-05-2023 CN 23-4104

Respectfully submitted is the Water Sources Identified and Mapped Report.

For information and record.

[Signature]
PABLO L. CRUZ
[Initials]

**DENR-CENRO ROXAS
RELEASED**
DATE: MAR 23 2023
BY: *[Signature]*
DOC. NO. 2023 03-0489



Republic of the Philippines
Department of Environment and Natural Resources
Region IV- MIMAROPA
COMMUNITY ENVIRONMENT AND NATURAL RESOURCES OFFICE
Barangay III (Poblacion), Roxas, Palawan
Contact No. 09171606578 / 09175028647
Email address: cenroroxaspalawan@denr.gov.ph

March 23, 2023

MEMORANDUM

FOR : The Community Environment and
Natural Resources Officer

FROM : The WARUS personnel
Regulating and Permitting Section (RPS)

SUBJECT : **WATER SOURCES IDENTIFIED AND MAPPED**

Please be informed that the undersigned have conducted identification and mapping of Water sources on February 3 and 23, 2023 in Barangay Magsaysay, Dumaran, Palawan and Barangay New Barbacan, Roxas, Palawan. Two (2) ground water (deep well) have found and identified in the area. Said water sources owned by Barangay Government of Magsaysay, Dumaran and Barangay Government of New Barbacan, Roxas, Palawan. The water sources were provided by the barangay for the people in locality serving as alternate source during dry season and for the indigents who cannot afford of water connection.

For your information and record.


ALBERT A. ABOROT
WARUS Member/ LMO I

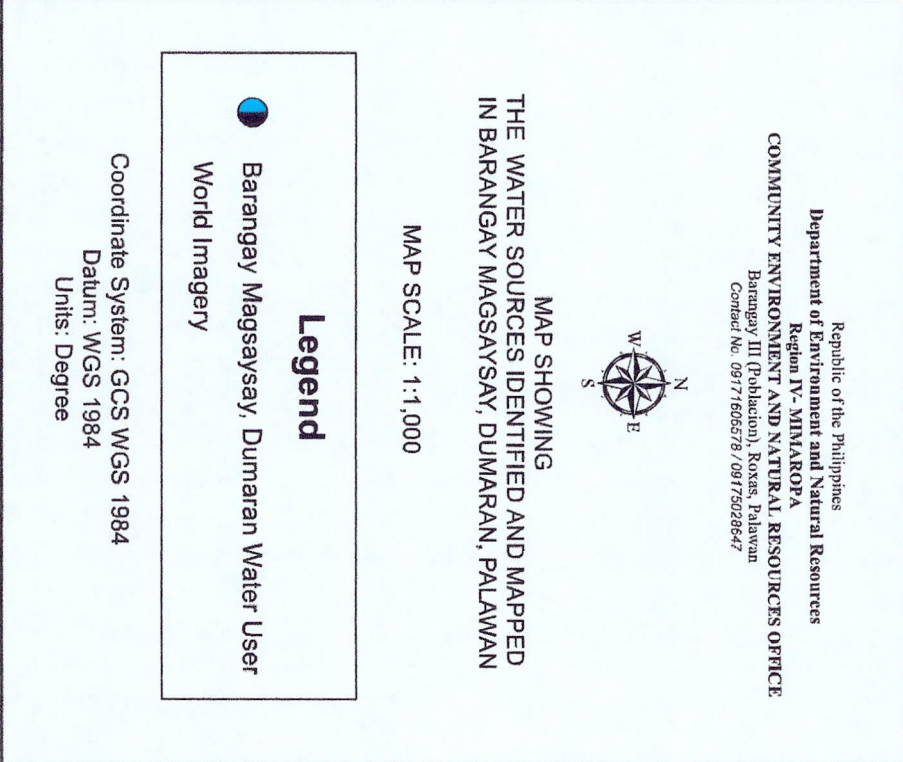
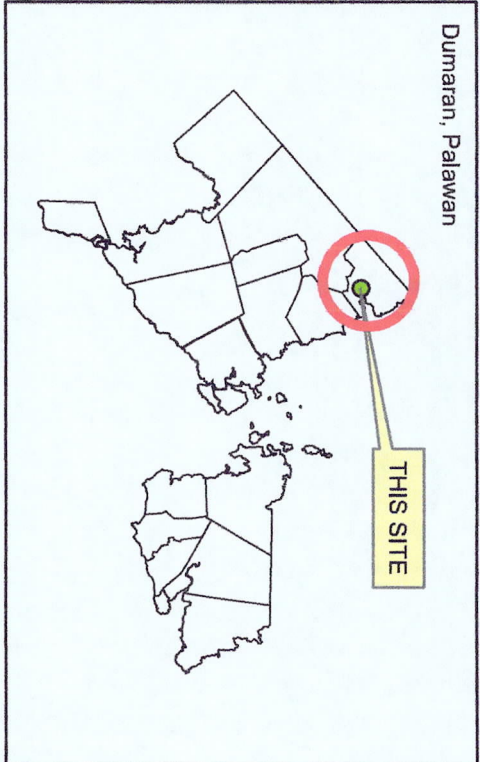


RIZZA A. AMOGUES
OIC, WARUS/ FT I



By hand pump water source utilized by the locality, provided and maintained by barangay government of Bgy. Magsaysay, Dumaran, Palawan



Water source using hand pump being utilized by the locality, owned and maintained by barangay government of Bgy. New Barbacan, Municipality of Roxas, Palawan





Digitized by:

RIZZA AMOGUES
Forest Technician I

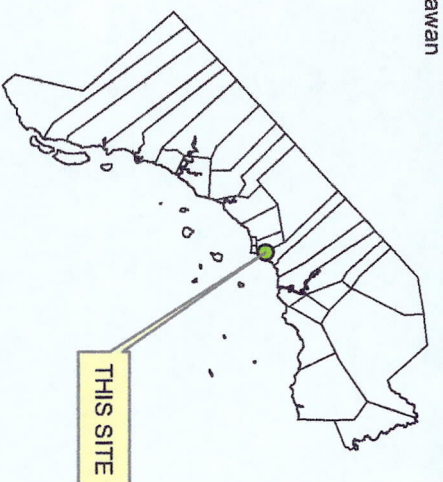
Reviewed by:

RONNIE P. LILANG
Chief, RPS

Attested by:

PABLO L. CRUZ
CENRO

Roxas, Palawan




Republic of the Philippines
Department of Environment and Natural Resources
Region IV - MIMAROPA
COMMUNITY ENVIRONMENT AND NATURAL RESOURCES OFFICE
Barangay III (Poblacion), Roxas, Palawan
Contact No. 09171606578 / 09175028647



MAP SHOWING
THE WATER SOURCES IDENTIFIED AND MAPPED
IN BARANGAY NEW BARBACAN, ROXAS, PALAWAN

MAP SCALE: 1:1,000

Legend
 NewBarbacan_GeoTaggedPhotos T
World Imagery

Coordinate System: GCS WGS 1984
Datum: WGS 1984
Units: Degree