



Republic of the Philippines
Department of Environment and Natural Resources
MIMAROPA Region
PROVINCIAL ENVIRONMENT AND NATURAL RESOURCES OFFICE
Bgy. Sta. Monica, Puerto Princesa City, Palawan
Telfax No. (048) 434 - 8791
Email Add: penropalawan@denr.gov.ph

DENR MIMAROPA RECORDS SECTION RECEIVED	
MAY 31 2023	
<input type="checkbox"/> INCOMING	<input type="checkbox"/> OUTGOING
BY: _____	DATS NO. _____
TIME: _____	

May 10, 2023

MEMORANDUM

FOR : The Regional Executive Director
DENR – MIMAROPA Region
Roxas Boulevard, Barangay 668,
Ermita, Manila

FROM : The Provincial Environment and
Natural Resources Officer

SUBJECT : **WATER USERS INVENTORIED AND MAPPED OF CENRO
ROXAS, PALAWAN**

Forwarded is the Memorandum from CENRO-Roxas dated March 23, 2023 submitting the inventory and mapping of water users.

Report disclosed that they have inventoried two (2) water users within the administrative jurisdiction of that Office.

Attached are summary reports, geo-tagged photos and digitized maps for reference.

For information and record.


FELIZARDO B. CAYATOC

Copy furnished:

CENRO-Roxas, Palawan

TSD/File *kkva
Doc. Ref. No. 2023-4101

DENR-PALAWAN
PENRO-RECORDS
RELEASED
By Chen
Date: 12 MAY 2023 CN 2023-1334



Republic of the Philippines
Department of Environment and Natural Resources
Region IV- MIMAROPA
COMMUNITY ENVIRONMENT AND NATURAL RESOURCES OFFICE
Barangay III (Poblacion), Roxas, Palawan
Contact No. 09171606578 / 09175028647
Email address: cenroroxaspalawan@denr.gov.ph

March 23, 2023

MEMORANDUM

FOR : The Provincial Environment and
Natural Resources Officer
Sta. Monica, Puerto Princesa City, Palawan


FROM : The Community Environment and
Natural Resources Officer

SUBJECT : **WATER USERS INVENTORIED AND MAPPED OF CENRO ROXAS,
PALAWAN**


Respectfully submitted is the Water Users Inventoried and Mapped Report.

For information and record.


PABLO L. CRUZ

DENR-CENRO ROXAS
RELEASED
DATE: MAR 23 2023
BY: 
OFF. NO. 2023-03-0490

DENR PENRO
PALAWAN RECORDS
RECEIVED

BY: 
DATE: 05.03.2023 CN 23-4101



Republic of the Philippines
Department of Environment and Natural Resources
Region IV- MIMAROPA
COMMUNITY ENVIRONMENT AND NATURAL RESOURCES OFFICE
Barangay III (Poblacion), Roxas, Palawan
Contact No. 09171606578 / 09175028647
Email address: cenroroxaspalawan@denr.gov.ph

March 23, 2023

MEMORANDUM

FOR : The Community Environment and
Natural Resources Officer

FROM : The WARUS personnel
Regulating and Permitting Section (RPS)

SUBJECT : **WATER USERS INVENTORIED AND MAPPED**

Please be informed that the undersigned have conducted continuing inventory of Water users on February 3 and 23, 2023 in Barangay Magsaysay, Dumarán, Palawan and Barangay New Barbacan, Roxas, Palawan. Two (2) ground water (deep well) have inventoried in the area. The water sources owned by Barangay Government of Magsaysay, Dumarán and Barangay Government of New Barbacan, Roxas, Palawan. This serves as alternative source of water during dry season.

For your information and record.


ALBERT A. ABOROT
WARUS Member/ LMO I


RIZZA A. AMOGUES
OIC, WARUS/ FT I

SUMMARY OF WATER USER INVENTORY REPORT

DENR-CENRO, Roxas, Palawan

No.	Name of Water User/Establishment Company/Cooperative etc	Location of Water Source			Coordinates		Type of Source (SW/GW)	Name of Water Source	Purpose	WPA/Conditional/Water Permit No.
		Barangay	Municipality	Province	Latitude	Longitude				
1	Barangay New Barbacan Government	New Barbacan	Roxas	Palawan	10° 19' 54.0"	119° 21' 6.0"	GW	Deepwell	Municipal Use	Not Registered
2	Barangay Magsaysay Government	Magsaysay	Dumaran	Palawan	10° 37' 07.0"	119° 37' 06.0"	GW	Deepwell	Municipal Use	Not Registered

Prepared by:


RIZZA A. ADOGUES
OP-WARS/FT I

Verified By:


RONNIE P. LIYANG
Chief, RPS/LMO III

Attested by:


PABLO CRUZ
CEMRO


ALBERT A. BORROT
LMO I



Republic of the Philippines
Department of Environment and Natural Resources
DENR Region 1V-MIMAROPA
COMMUNITY ENVIRONMENT AND NATURAL RESOURCES
Purok Centro, Brgy. III, Roxas, Palawan

WATER USER INVENTORY REPORT

Date: March 23, 2023

OWNER: BARANGAY GOVERNMENT OF BARANGAY NEW BARBACAN

MAILING ADDRESS: Nin Bay Road, Barangay New Barbacan, Roxas, Palawan

NAME OF ESTABLISHMENT: N/A

LOCATION OF WATER SOURCE: Nin Bay Road, Barangay New Barbacan, Roxas, Palawan

(No., Street, Barangay, City/Municipality, Province)

GPS COORDINATES: LATITUDE: 10° 19' 54.0" LONGITUDE: 119° 21' 6.0"

NAME OF WATER SOURCE: Ground Water (deep well)

WATER PERMIT NO.: None DATE ISSUED: N/A PURPOSE: Municipal Use

CONDITIONAL WATER:

PERMIT NO.: None DATE ISSUED: None PURPOSE: Municipal Use

SOURCE STATUS: () Proposed () On-Going Drilling/Construction (☒) Operational

REMARKS: water source provided by the barangay for the people in locality due to no proper water supply provided by the national government either a private provider

Verified by: Signature: _____

Name: RIZZA A. AMOGUES

Position: Forest Technician I

Office: DENR-CENRO, Roxas, Pal.

Mobile No.: 0936 852 5020

Representative: _____

Signature: _____

Name: REBECCA R. LOS BAÑES

Position: Barangay Chair

Mobile No.: _____

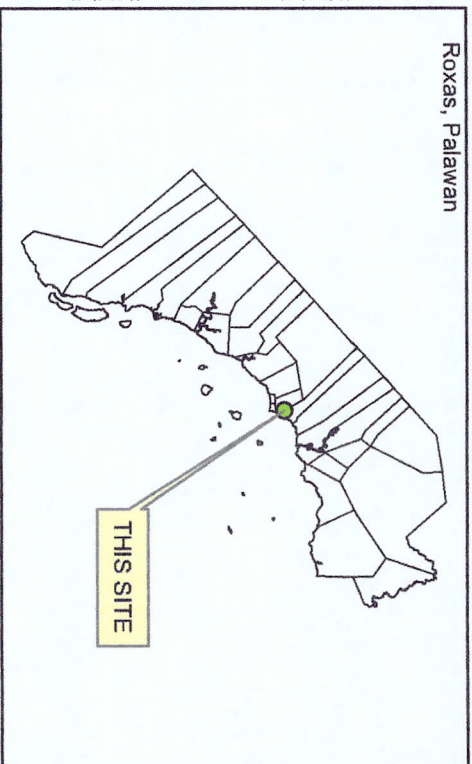

Signature: _____

Name: ALBERT A. ABOROT

Position: LMO I

Office: DENR-CENRO, Roxas, Pal.

Mobile No.: 0948 4221 319



Republic of the Philippines
Department of Environment and Natural Resources
Region IV - MIMAROPA
COMMUNITY ENVIRONMENT AND NATURAL RESOURCES OFFICE
Barangay III (Poblacion), Roxas, Palawan
Contact No. 09171606578 / 09175028647

MAP SHOWING
THE WATER USERS INVENTORIED AND MAPPED
IN BARANGAY NEW BARBACAN, ROXAS, PALAWAN

MAP SCALE: 1:1,000

Legend

- NewBarbacan_GeoTaggedPhotos T
- World Imagery

Coordinate System: GCS WGS 1984
Datum: WGS 1984
Units: Degree



Republic of the Philippines
Department of Environment and Natural Resources
DENR Region 1V-MIMAROPA
COMMUNITY ENVIRONMENT AND NATURAL RESOURCES
Purok Centro, Brgy. III, Roxas, Palawan

WATER USER INVENTORY REPORT

Date: March 23, 2023

OWNER: BARANGAY GOVERNMENT OF BARANGAY MAGSAYSAY

MAILING ADDRESS: Barangay Magsaysay, Dumarang, Palawan

NAME OF ESTABLISHMENT: N/A

LOCATION OF WATER SOURCE: Barangay Magsaysay, Dumarang, Palawan

(No., Street, Barangay, City/Municipality, Province)

GPS COORDINATES: LATITUDE: 10° 37' 7.0" LONGITUDE: 119° 37' 6.0"

NAME OF WATER SOURCE: Ground Water (deep well)

WATER PERMIT NO.: None DATE ISSUED: N/A PURPOSE: Municipal Use

CONDITIONAL WATER:

PERMIT NO.: None DATE ISSUED: None PURPOSE: Municipal Use

SOURCE STATUS: () Proposed () On-Going Drilling/Construction (☒) Operational

REMARKS: water source provided by the barangay for the people in locality due to no proper water supply provided by the national government either a private provider

Verified by: Signature: _____

Name: RIZZA A. AMOGUES

Position: Forest Technician I

Office: DENR-CENRO, Roxas, Pal.

Mobile No.: 0936 852 5020

Representative:

Signature: _____

Name: RAMON S. ABREW

Position: Barangay Chair

Mobile No.: _____

Signature: _____

Name: ALBERT A. ABOROT

Position: LMO I

Office: DENR-CENRO, Roxas, Pal.

Mobile No.: 0948 4221 319

