



Republic of the Philippines
Department of Environment and Natural Resources
MIMAROPA Region
PROVINCIAL ENVIRONMENT AND NATURAL RESOURCES OFFICE
Bgy. Sta. Monica, Puerto Princesa City, Palawan
Telfax No. (048) 434 - 8791
Email Add: penropalawan@denr.gov.ph

DENR MIMAROPA
RECORDS SECTION
RECEIVED

MAY 31 2023

☐ INCOMING ☐ OUTGOING
BY: _____ DATE NO. _____
TIME: _____

May 12, 2023

MEMORANDUM

FOR : The Regional Executive Director
DENR – MIMAROPA Region
Roxas Boulevard, Barangay 668,
Ermita, Manila

FROM : The Provincial Environment and
Natural Resources Officer

SUBJECT : **WATER USERS INVENTORIED AND MAPPED OF CENRO
ROXAS, PALAWAN**


Forwarded is the Memorandum from CENRO-Roxas dated May 8, 2023 submitting the inventory and mapping of water users.

Report disclosed that they have inventoried three (3) water users within the administrative jurisdiction of the Office.

Attached are summary reports, geo-tagged photos and digitized maps for reference.

For information and record.

For the PENR Officer:


RONIE B. GANDEZA
OIC-Chief, Technical Services Division
In-Charge, Office of the PENRO

Copy furnished:

CENRO-Roxas, Palawan

TSD/File *kkva
Doc. Ref. No. 2023-4284

DENR-PALAWAN
PENRO-RECORDS
RELEASED
By: _____
Date: **15 MAY 2023** CN: **2023-1341**



Republic of the Philippines
Department of Environment and Natural Resources
Region IV- MIMAROPA
COMMUNITY ENVIRONMENT AND NATURAL RESOURCES OFFICE
Barangay III (Poblacion), Roxas, Palawan
Contact No. 09171606578 / 09175028647
Email address: cenroroxaspalawan@denr.gov.ph

May 08, 2023

MEMORANDUM

FOR : The Provincial Environment and
Natural Resources Officer
Sta. Monica, Puerto Princesa City, Palawan

FROM : The Community Environment and
Natural Resources Officer

SUBJECT : **WATER USERS INVENTORIED AND MAPPED OF CENRO ROXAS,
PALAWAN**

**DENR PENRL
PALAWAN RECORDS
RECEIVED**

BY: [Signature]
DATE: 05-10-2023 CN 23-4284

Respectfully submitted is the Water Users Inventoried and Mapped Report.

For information and record.

[Signature]
PABLO L. CRUZ

**DENR-CENRO ROXAS
RELEASED**
DATE: MAY 09 2023
BY: [Signature]
NO. NO. 2023 05-0727



Republic of the Philippines
Department of Environment and Natural Resources
Region IV- MIMAROPA
COMMUNITY ENVIRONMENT AND NATURAL RESOURCES
OFFICE

Barangay III (Poblacion), Roxas, Palawan
Contact No. 09171606578 / 09175028647
Email address: cenroroxaspalawan@denr.gov.ph

May 08, 2023

MEMORANDUM

FOR : The Community Environment and
Natural Resources Officer

FROM : The WARUS personnel
Regulating and Permitting Section (RPS)

SUBJECT : **WATER USERS INVENTORIED AND MAPPED**

Please be informed that the undersigned have conducted Continuing Inventory of Water users on May 07, 2023 in Barangay Tumarbong, Roxas, Palawan. Three (3) water deep well users have inventoried in the area. The water sources owned by Mrs. Chit Lavega, Mrs. Elsie Manaeg and Mrs. Rechel Calinog. Deep well serves as primary source of water for residential daily use.

For your information and record.

ALBERT A. ABOROT
WARUS Member/ LMO I


RIZZA A. AMOGUES
OIC, WARUS/ FT I

SUMMARY OF WATER USER INVENTORY REPORT


DENR-CENRO, Roxas, Palawan

No.	Name of Water User/Establishment Company/Cooperative etc	Location of Water Source			Coordinates		Type of Source (SW/GW)	Name of Water Source	Purpose	WPA/Conditional/Water Permit No.
		Barangay	Municipality	Province	Latitude	Longitude				
1	Mrs. Chit Lavenga	Tumarbong	Roxas	Palawan	10° 22' 37.0"	119° 27' 44.0"	GW	Deepwell	Residential Water Use	Not Registered
2	Mrs. Elsie Maneng	Tumarbong	Dumaran	Palawan	10° 22' 35.0"	119° 27' 26.0"	GW	Deepwell	Residential Water Use	Not Registered
3	Mrs. Rechel Calinog	Tumarbong	Roxas	Palawan	10° 23' 27.0"	119° 26' 47"	GW	Deepwell	Residential Water Use	Not Registered

Prepared by:



RIZZA A. AMOSUES
 O/C, WARUS/FT 1

Verified by:


RONNIE P. LIULANG
 Chief, RPS/LMO III

Attested by:


PABLO L. CRUZ
 CENRO


ALBERT A. ABOROT
 LMO I



Republic of the Philippines
Department of Environment and Natural Resources
DENR Region 1V-MIMAROPA
COMMUNITY ENVIRONMENT AND NATURAL RESOURCES
Purok Centro, Brgy. III, Roxas, Palawan

WATER USER INVENTORY REPORT

Date: May 08, 2023

OWNER: MRS. CHIT LAVEGA

MAILING ADDRESS: Barangay Tumarbong, Roxas, Palawan

NAME OF ESTABLISHMENT: N/A

LOCATION OF WATER SOURCE: Tumarbong, Roxas, Palawan

(No., Street, Barangay, City/Municipality, Province)

GPS COORDINATES: LATITUDE: 10° 22' 37.0" LONGITUDE: 119° 27' 44.0"

NAME OF WATER SOURCE: Ground Water (deep well)

WATER PERMIT NO.: None DATE ISSUED: N/A PURPOSE: Residential Use

CONDITIONAL WATER:

PERMIT NO.: None DATE ISSUED: None PURPOSE: Residential Use

SOURCE STATUS: () Proposed () On-Going Drilling/Construction (☒) Operational

REMARKS: Water deep well is a primary source of water for daily use.

Verified by: Signature: _____

Name: RIZZA A. AMOGUES

Position: Forest Technician I

Office: DENR-CENRO, Roxas, Pal.

Mobile No.: 0936 852 5020

Representative:

Signature: _____

Name: CHIT LAVEGA

Position: N/A

Mobile No.: N/A


Signature: _____

Name: ALBERT A. ABOROT

Position: LMOI

Office: DENR-CENRO, Roxas, Pal.

Mobile No.: 0948 4221 319




Digitized by:

RIZZAA AMOGUES
Forest Technician I

Reviewed by:

RONN
C



Digitized by:

[Signature]
RIZZA A. AMOGIES
Forest Technician I

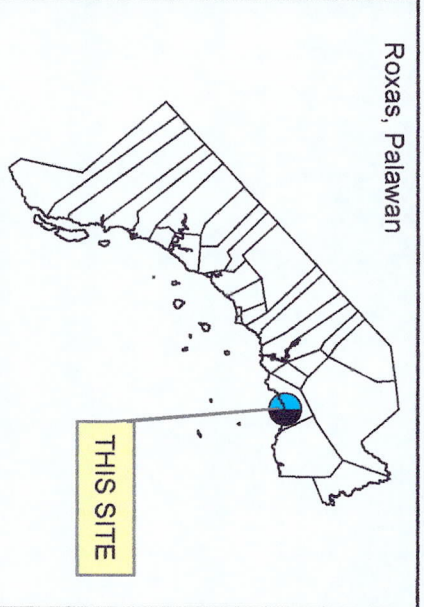
Reviewed by:

[Signature]
RONNIE P. LILANG
Chief, RPS

Attested by:

[Signature]
PABLO L. CRUZ
CENRO

Source: Esri, Maxar, Earthstar Geographies, and the GIS User Community




Roxas, Palawan

Republic of the Philippines
Department of Environment and Natural Resources
Region IV - MIMAROPA
COMMUNITY ENVIRONMENT AND NATURAL RESOURCES OFFICE
Bantayog III (Protection), Roxas, Palawan
Contact No. 09177606078 / 09175026447



MAP SHOWING
THE WATER USER INVENTORIED
AND MAPPED IN TUMARBONG, ROXAS,
PALAWAN OWNED BY MRS. CHIT LAVEGA

MAP SCALE: 1:1,000



Legend

- Deep well owned by Mrs. Chit Lavega
- World Imagery

Coordinate System: GCS WGS 1984
Datum: WGS 1984
Units: Degree



Republic of the Philippines
Department of Environment and Natural Resources
DENR Region 1V-MIMAROPA
COMMUNITY ENVIRONMENT AND NATURAL RESOURCES
Purok Centro, Brgy. III, Roxas, Palawan

WATER USER INVENTORY REPORT

Date: May 08, 2023

OWNER: MRS. ELSIE MANAEG

MAILING ADDRESS: Barangay Tumarbong, Roxas, Palawan

NAME OF ESTABLISHMENT: N/A

LOCATION OF WATER SOURCE: Brgy. Tumarbong, Roxas, Palawan

(No., Street, Barangay, City/Municipality, Province)

GPS COORDINATES: LATITUDE: 10° 22' 35.0" LONGITUDE: 119° 27' 26.0"

NAME OF WATER SOURCE: Ground Water (deep well)

WATER PERMIT NO.: None DATE ISSUED: N/A PURPOSE: Residential Use

CONDITIONAL WATER:

PERMIT NO.: None DATE ISSUED: None PURPOSE: Residential Use

SOURCE STATUS: () Proposed () On-Going Drilling/Construction (☒) Operational

REMARKS: Water deep well is a primary source of water for daily use.

Verified by: Signature: [Signature]

Name: RIZZA A. AMOGUES

Position: Forest Technician I

Office: DENR-CENRO, Roxas, Pal.

Mobile No.: 0936 852 5020

Representative:

Signature: _____

Name: ELSIE MANAEG

Position: N/A

Mobile No.: N/A

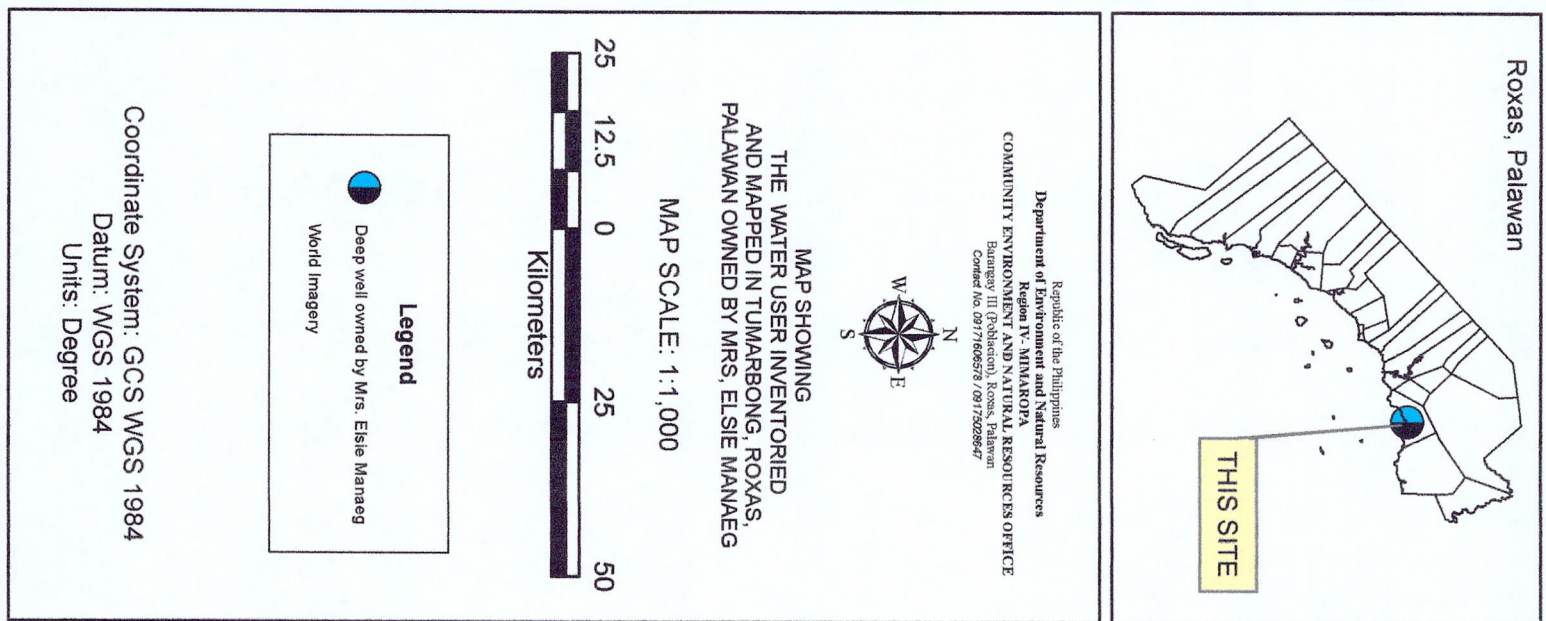
Signature: [Signature]

Name: ALBERT A. ABOROT

Position: LMO I

Office: DENR-CENRO, Roxas, Pal.

Mobile No.: 0948 4221 319





Republic of the Philippines
Department of Environment and Natural Resources
DENR Region 1V-MIMAROPA
COMMUNITY ENVIRONMENT AND NATURAL RESOURCES
Purok Centro, Brgy. III, Roxas, Palawan

WATER USER INVENTORY REPORT

Date: May 08, 2023

OWNER: MRS. RECHEL CALINOG

MAILING ADDRESS: Barangay Tumarbong, Roxas, Palawan

NAME OF ESTABLISHMENT: N/A

LOCATION OF WATER SOURCE: Tumarbong, Roxas, Palawan

(No., Street, Barangay, City/Municipality, Province)

GPS COORDINATES: LATITUDE: 10° 23' 27.0" LONGITUDE: 119° 26' 47.0"

NAME OF WATER SOURCE: Ground Water (deep well)

WATER PERMIT NO.: None DATE ISSUED: N/A PURPOSE: Residential Use

CONDITIONAL WATER:

PERMIT NO.: None DATE ISSUED: None PURPOSE: Residential Use

SOURCE STATUS: () Proposed () On-Going Drilling/Construction (☒) Operational

REMARKS: Water deep well is a primary source of water for daily use.

Verified by: Signature: _____

Representative: _____

Name: RIZZA A. AMOGUES

Signature: _____

Position: Forest Technician I

Name: RECHEL CALINOG

Office: DENR-CENRO, Roxas, Pal.

Position: N/A

Mobile No.: 0936 852 5020

Mobile No.: N/A

Signature: _____

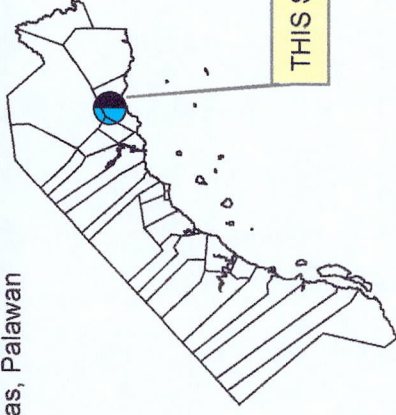
Name: ALBERT A. ABOROT

Position: LMO I

Office: DENR-CENRO, Roxas, Pal.

Mobile No.: 0948 4221 319

Roxas, Palawan




THIS SITE

Republic of the Philippines
Department of Environment and Natural Resources
Region IV - MIMAROPA
COMMUNITY ENVIRONMENT AND NATURAL RESOURCES OFFICE
Banguy III (Poblacion), Roxas, Palawan
Contact No. 09177606578 / 09175028647



MAP SHOWING
THE WATER USER INVENTORIED
AND MAPPED IN TUMARBONG, ROXAS,
PALAWAN OWNED BY MRS. RECHEL CALINOG


MAP SCALE: 1:1,000



Legend

- Deep well owned by Rechel Calinog
- World Imagery

Coordinate System: GCS WGS 1984
Datum: WGS 1984
Units: Degree



Source: Esri, Maxar, Earthstar Geographics, and the GIS User Community

Digitized by:

Reviewed by:

Attested by:

RIZZA A. AMOGUES
Forest Technician I

RONNIE P. LILANG
Chief, RPS

PABLO L. CRUZ
CENRO