



OUTGOING
Received by: [Signature] 9:50
Date: MAY 05 2023

Regional Office

MEMORANDUM

FOR : The Regional Executive Director
DENR MIMAROPA Region

THRU : The OIC, Assistant Regional Director for Technical Services
DENR MIMAROPA Region

NGP Regional Coordinator

FROM : The OIC, PENR Officer
DENR Odiongan, Romblon

SUBJECT : SUBMISSION OF ACCOMPLISHED TREE PLANTING ACTIVITIES
CONDUCTED WITHIN THE PROVINCE OF ROMBLON FROM
MARCH – APRIL 2023

April 24 2023
DENR MIMAROPA
RECORDS SECTION
RECEIVED
MAY 31 2023
☐ INCOMING ☐ OUTGOING
DATE NO. _____
TIME: _____

Respectfully submitting are the mangrove tree planting activities conducted within the Municipality of Odiongan, Romblon, as summarized in the table below.

Date of Activity	Barangay	Commodity/ Species	Area Planted	Propagules Planted	No. of Attendees
March 16, 2023	Poctoy	Mangrove	1,200 sq.m.	300	45
April 16, 2023	Budiong	Mangrove	200 sq.m.	200	15
		TOTAL	1,050 sq.m.	500	60

A total of 500 propagules were planted within 0.105 hectare mangrove area through the assistance of technical personnel of NGP Unit- DENR-PENRO Romblon.

In this regard, enclosed are the detailed report for each conducted activity, summarized matrix for tree planting, photo documentation and location map of the conducted activity.

For information and record.

[Signature]
ARNOLDO A. BLAZA, JR.



March 17, 2023

MEMORANDUM

FOR : The OIC, PENR Officer
Odiongan, Romblon

THRU : The Chief TSD
Odiongan, Romblon

FROM : The Forest Technician II
Odiongan, Romblon

SUBJECT : **REPORT ON THE CONDUCT MANGROVE PLANTING
ACTIVITY HELD AT BRGY. POCTOY, ROMBLON ON
MARCH 16, 2023**

In compliance with the referral from the Office of the PENRO Re: Request to provide technical know-how in the conduct of mangrove planting and its importance on March 16, 2023. This request was coming from the Odiongan National High School-Departamento ng Edukasyon sa Pagpapakatao Club (ESP).

Please be informed that close coordination is conducted to Mr Edrayl F. Domingo-project proponent thru Mam Florence Grace F. Domingo concerning to their request. The undersigned conducted briefing and orientation concerning to technical-know-how on planting of mangrove before the actual planting. The tree planting activity is participated by ONHS teachers, members of ESP Club, Brgy Officials of Poctoy, PGBI and Kauturan Fraternity with a total of 45 participants and planted 300 propagules in 1200 square meters with a spacing of 2 meter by 2 meters.

For your information, record and further instruction.


RODEL D. FALCULAN



Republic of the Philippines
Department of Environment and Natural Resources
MIMAROPA Region



18m



Republic of the Philippines
Department of Environment and Natural Resources
MIMAROPA Region



18

Brgy. Tabing-Dagat, Odiongan, Romblon 5505
Tel. No. 567-2199
Email: penrorom_r4b@yahoo.com.ph



Republic of the Philippines
Department of Environment and Natural Resources
MIMAROPA Region



18~



Republic of the Philippines
Department of Environment and Natural Resources
MIMAROPA Region



18

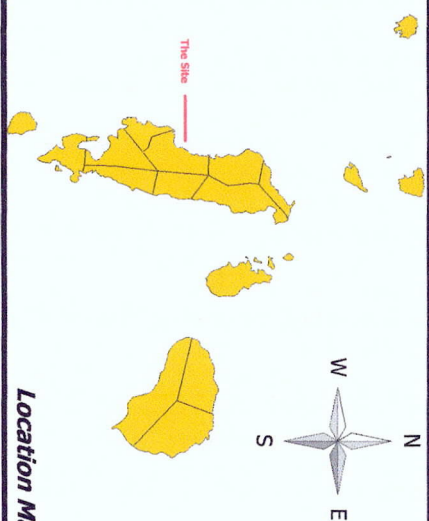
12°24'57" N 12°24'58" N 12°25'00" N 12°25'02" N 12°25'04" N 12°25'06" N 12°25'08" N



12°24'57" N 12°24'58" N 12°25'00" N 12°25'02" N 12°25'04" N 12°25'06" N 12°25'08" N

121°59'18" E 121°59'19" E 121°59'21" E 121°59'23" E 121°59'25" E 121°59'27" E 121°59'28" E 121°59'30" E 121°59'32" E 121°59'34" E

121°59'18" E 121°59'19" E 121°59'21" E 121°59'23" E 121°59'25" E 121°59'27" E 121°59'28" E 121°59'30" E 121°59'32" E 121°59'34" E



Location Map

MANGROVE PLANTING IN THE MANGROVE
FOREST OF BRGY. POCTOY, ODIONGAN
ROMBLON ON MARCH 16, 2023

LOCATION

Barangay : POCTOY
Municipality : ODIONGAN
Province : ROMBLON

Total Area: Approx. 1200 SQUARE METERS

SCALE : 1:3000

Projection: Universal Transverse Mercator - Zone 51 (N)
Datum : World Geodetic 1984 (WGS84)

Legend

Planted Mangrove
Planted Area



Republic of the Philippines
DEPARTMENT OF ENVIRONMENT AND NATURAL RESOURCES
MIMAROPA Region
Provincial Environment and Natural Resources Office
Odiongan, Romblon

CERTIFICATION

I/We certify that this is the map subjected to mangrove planting
activity and the information provided herein were true and correct
to the best of our professional knowledge and judgment

Prepared by:

KODEL D. FALCUIAN
Forest Technician, II

Recommending approval:

MALVIN E. RODRERO
Chief/Technical Services Division

Approved by:

ARNOLDO A. BLAZQUEZ
OIC, PENR-ODIONGAN



April 17, 2023

MEMORANDUM

FOR : The OIC, PENR Officer
Odiongan, Romblon

THRU : The Chief TSD
Odiongan, Romblon


FROM : The Forest Technician II
Odiongan, Romblon

SUBJECT : **REPORT ON THE CONDUCT MANGROVE PLANTING
ACTIVITY HELD AT BRGY. BUDIONG, ODIONGAN,
ROMBLON ON APRIL 16, 2023**

In compliance with the referral (DN: 2023-105917) from the Office of the PENRO Re: Request for assistance and 100 pieces mangrove seedlings to be used in conducting a coastal clean-up and mangrove tree planting at Brgy. Budiong, Odiongan, Romblon on March 28, 2023.

Due to unforeseen incidence, the said activity is postponed and they will reach out to reschedule it after holiday. Please be informed that the schedule is set on April 16, 2023 (Sunday) at Brgy. Budiong, Odiongan, Romblon around 5:30 o'clock in the morning. Collection of 200 mangrove propagules is done two day before the event and required the students to bring bamboo stake and tie. Briefing and orientation concerning to technical-know-how on planting of mangrove before the actual planting is conducted. The mangrove planting and coastal clean-up is participated by a group of 15 scholars from the Philippine Science High School-MIMAROPA Region, representative from BLGU Budiong and representative from DENR PENRO Romblon. They planted 200 propagules in 200 square meters with a spacing of 1 meter by 1 meter and rubbish collected.

For your information, record and further instruction.


RODEL D. FALCULAN



Republic of the Philippines
Department of Environment and Natural Resources
MIMAROPA Region



Handwritten signature



Republic of the Philippines
Department of Environment and Natural Resources
MIMAROPA Region




18

Brgy. Tabing-Dagat, Odiongan, Romblon 5505
Tel. No. 567-2199
Email: penrorom_r4b@yahoo.com.ph

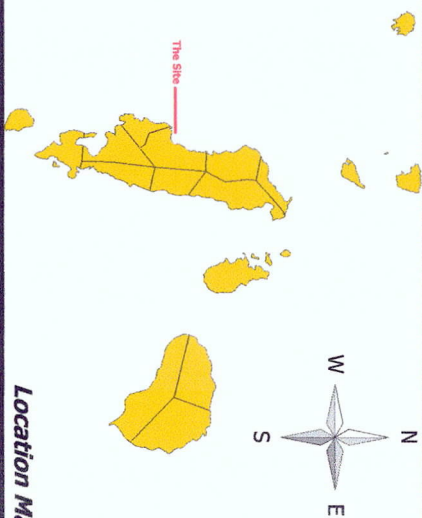
12°23'58" N 12°24'02" N 12°24'05" N 12°24'09" N 12°24'13" N 12°24'16" N 12°24'20" N

121°57'49" E 121°57'52" E 121°57'56" E 121°57'59" E 121°58'03" E 121°58'07" E 121°58'10" E 121°58'14" E 121°58'17" E 121°58'21" E 121°58'25" E

121°57'49" E 121°57'52" E 121°57'56" E 121°57'59" E 121°58'03" E 121°58'07" E 121°58'10" E 121°58'14" E 121°58'17" E 121°58'21" E 121°58'25" E



12°23'58" N 12°24'02" N 12°24'05" N 12°24'09" N 12°24'13" N 12°24'16" N 12°24'20" N



Location Map

MANGROVE PLANTING IN THE MANGROVE
FOREST OF BRGY. BUDIONG, ODIONGAN
ROMBLON ON APRIL 16, 2023 (5:30 am)

LOCATION


Barangay : BUDIONG
Municipality : ODIONGAN
Province : ROMBLON

Total Area: Approx. 200 SQUARE METERS

SCALE : 1:6600

Projection: Universal Transverse Mercator - Zone 51 (N)
Datum : World Geodetic 1984 (WGS84)

Legend


 **Planted**
Mangrove planted
Area planted
MBFDP 15-175109-0385-0008




CERTIFICATION

I/We certify that this is the map subjected to mangrove planting
activity and the information provided herein were true and correct
to the best of our professional knowledge and judgment

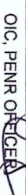
Prepared by:


RODELL D. FALCULAN
Forest Technician IV

Recommending approval:


MAVIN B. ROSCERO
Chief Technical Services Division
OIC, PENR ODIONGAN

Approved by:


OIC, PENR ODIONGAN