



Republic of the Philippines  
DEPARTMENT OF PUBLIC WORKS AND HIGHWAYS  
**MIMAROPA REGION (IV-B)**  
EDSA, Quezon City

0-23 8467  
DENR MIMAROPA  
RECORDS SECTION  
**RECEIVED**

**MAY 31 2023**

☐ INCOMING ☐ OUTGOING \_\_\_\_\_  
BY: \_\_\_\_\_ DATE NO. \_\_\_\_\_  
TIME: \_\_\_\_\_

May 22, 2023

**LORMELYN E. CLAUDIO, CESO IV**

Regional Executive Director  
Department of Environment and Natural Resources  
MIMAROPA Region  
1515, L & S Building  
Roxas Boulevard, Ermita  
Manila

Dear Dir. Claudio:

May we request your good office for the issuance of Forest Land Use Agreement (FLAG) as Tenurial Instrument for the implementation of the project funded under GAA FY-2022, **Construction of Burirao-Isugod Cross Country Road, Narra, Palawan.**

Attached are Indicative Management Plan, Strategic Environmental Plan (SEP) Clearance from Palawan Council for Sustainable Development (PCSD), Barangay Resolution from Brgy. Burirao and Brgy. Tacras, Municipal Resolution from Municipality of Narra, Program of Work as Proof of Availability of Fund, and Certification from CENRO over the Status of the Project Area.

Your favorable consideration on this matter will be greatly appreciated.

Very truly yours,



**GERALD A. PACANAN, CESO III**  
Regional Director

R4B.1\jrm\GSD\KJUC\MTT



Republic of the Philippines  
DEPARTMENT OF PUBLIC WORKS AND HIGHWAYS  
**MIMAROPA REGION (IV-B)**  
EDSA, Quezon City

May 22, 2023

**LORMELYN E. CLAUDIO, CESO IV**

Regional Executive Director  
Department of Environment and Natural Resources  
MIMAROPA Region  
1515, L & S Building  
Roxas Boulevard, Ermita  
Manila

Dear Dir. Claudio:

May we request your good office for the issuance of Forest Land Use Agreement (FLAG) as Tenurial Instrument for the implementation of the project funded under GAA FY-2022, **Construction of Burirao-Isugod Cross Country Road, Narra, Palawan.**

Attached are Indicative Management Plan, Strategic Environmental Plan (SEP) Clearance from Palawan Council for Sustainable Development (PCSD), Barangay Resolution from Brgy. Buriarao and Brgy. Tacras, Municipal Resolution from Municipality of Narra, Program of Work as Proof of Availability of Fund, and Certification from CENRO over the Status of the Project Area.

Your favorable consideration on this matter will be greatly appreciated.

Very truly yours,

**GERALD A. PACANAN, CESO III**

Regional Director

R4B.1\jrm\GSD\KUC\MTT



## **INDICATIVE MANAGEMENT PLAN**

### **I. INTRODUCTION**

#### **Description of the area**

The Proposed project is located in Barangay Burirao and Barangay Tacras, Narra, Palawan. The beginning of the project is located in Brgy. Burirao having coordinates of 9°10'17"N, 118°08'16"E going to Barangay Tacras with the End of the project having coordinates of 9°13'32"N, 118°08'47"E. The project area is partly residential, agricultural and timberland. The alignment has an existing trail with estimated length of 4.475 kilometers that can be accessed by 4-wheeled vehicles while the other 4.0 kilometers can be accessed either motorcycle, carabo or by foot.

### **II. OBJECTIVES**

The proposed road will serve as an access road to the production areas in the affected barangays of the municipalities of Narra and Quezon. It will also shorten the travel time and increase the national road network of Palawan. Significantly, this road can be used as an alternate route of commuters and road users from the south-east coastal areas of the province going to western municipalities and vice versa.

The proposed Burirao – Isugod Cross Country Road aims to provide better access in the transport of goods and services, accelerate socio-economic activities and condition of the communities, and lessen travel time. The project will contribute to the growth of the economy and at the same time will also improve the quality of the road condition in the area. The project covers Barangay Burirao and Tacras of the Municipality of Narra.

The completion of project road will trigger agricultural development in the influence area, as farmers will be encouraged to produce more – given the improved access to markets and to the government services. It will also enhance tourism activities on the subject municipalities as there will be ease of access to the beautiful beaches and various tourist spots located within the province of Palawan.

### **III. PROJECT SCHEDULE**

Target Start of Construction	:	July 2023
Target Date of Ground-breaking	:	July 2023
Target Start of Operation	:	July 2025

#### **IV. TECHNICAL ASPECTS**

##### **Technical Description**

The proposed project is construction of gravel road with a Width of 15.0 meters having a total length of 8.475 kilometers. The description of works to be done are: Facilities for Engineer, Earthworks, Subbase and Base Course, Drainage and Slope Protection Works, Installation of Safety Devices (Metal Guard Rail) and Tree Furnishing and Transplanting.

##### **Description of Activities**

###### **1. Pre-Construction Phase**

Activities to be undertaken in this stage cover all necessary detailed engineering plans, as follows: survey, soil investigation and materials investigation, preparation of design and project plans, preparation of specifications, quantity and cost estimates, program of works, proposed construction schedule and estimated cash flow, site or right-of-way plans including schedule of acquisition, relocation plan and submission of design report along with the preparation of Initial Environmental Examination (IEE) Checklist report and bid/tender documents.

As a standard requirement of the DPWH, the road plan is an output of majority (if not all) of the above listed activities. Safety and quality of the structure and the project as a whole is the concern of the department, such that to determine the stability of the soil foundation is imperative prior to any design and plan preparation of any project.

The DPWH Standard Specifications for Highways and Bridges provides for all precautionary measures regarding quality, economy and safety of any project of the department including environmental protection.

After all necessary activities, the project will undergo the usual standard bidding procedures for government projects.

The notice to commence work shall be issued to the winning contractor, upon approval of the contract.

###### **2. Construction Phase**

Immediately after the issuance of the Notice to Proceed to the contractor, a meeting between the proponent and the contractor will be held to discuss every responsibility in the contract.

The initial activities are to mobilize the required equipment, personnel and necessary materials to start the project at the job site. Construction of temporary facilities including campsite, bunkhouse, warehouse and stockroom will follow. The clearing and grubbing activities including the removal of various obstructions will follow. The filling and compacting aggregate soil materials, preparation of base to the



desired grade line and compaction requirements should be in accordance with the standard specifications.

Then proceed to concrete pouring of the Portland Cement Concrete Pavement (PCCP). The next activity is the construction of slope protection, construction of drainage structures can also be undertaken depending on the prevailing weather condition in the locality. After the curing stage of all concreting works, remove the forms and supports. All reusable materials will be deposited at the contractor's stockpile. All combustible items and waste materials will be disposed and deposited to the dumping area designated by the local officials.

### 3. Operational Phase

The Proponent shall accept the project from the Contractor after final inspection of the completed project and all the environmental requirements have been satisfied.

Vehicular traffic flow is expected to return to normal. With increased traffic capacity, inter-municipal commerce will further perk up due to accessibility to previously distant municipalities. The project will greatly enhanced the commerce between the nearby municipalities of the province as well as improved the movement of goods and services.

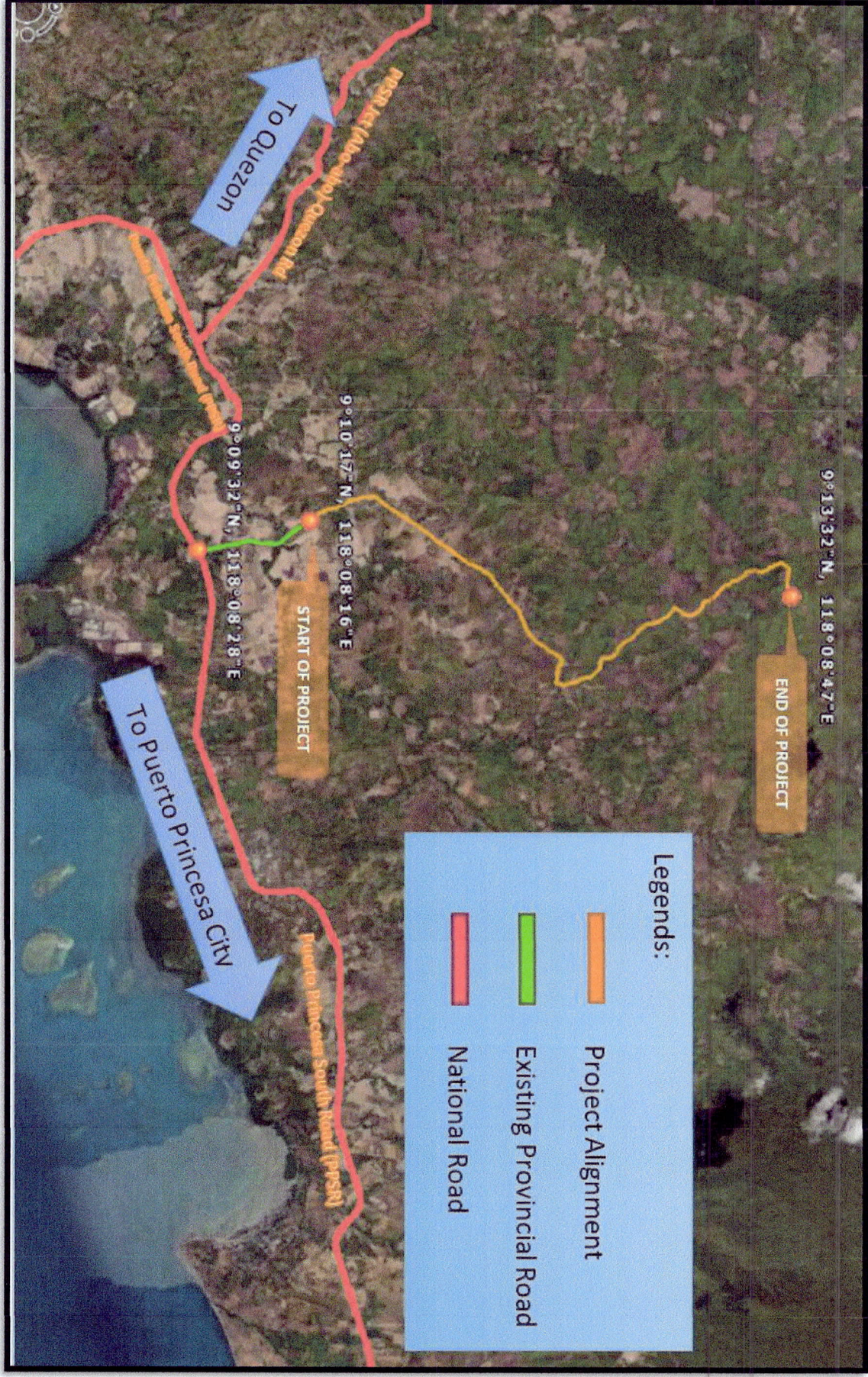
The operation and maintenance activities include vegetation control, clearing of side ditches, replacement/repair of traffic signs and repair of other damage structures. The work force requirements for construction will be composed of professionals, skilled, semi-skilled and labor workers. Priority for employment will be applicants from the local residents. In cases an expertise is required, hiring for such may be from other places. The following is a table showing the estimated number of persons that will involve in the implementation/construction phase.

### 4. Abandonment Phase

In this phase, the contract between the DPWH and Contractor is presumably finished and completed. The Contractor is responsible in clearing all temporary structures, equipment and materials within the construction area. The Contractor's Bank Houses and other usable materials may be donated to the concerned Local Government Unit with jurisdiction in the area. All operation for clearing and maintaining the cleanliness in the area including the dumping of unused materials is the contractor's responsibility.



Site Development





## **V. MANAGEMENT ASPECTS**

### **Organization**

Name of Proponent : Department of Public Works and Highways,  
MIMAROPA Region IV-B

Represented by : Engr. GERALD A. PACANAN, CESO III  
Regional Director

Project : Construction of Burirao - Isugod Cross Country Road, Narra,  
Palawan

Address : DPWH 4B, EDSA, Diliman, Quezon City

### **Manpower Requirement**

No.	Position/Designation	Function/s
1	Project Manager	plan and designate project resources, prepare budgets, monitor progress, and keep stakeholders informed the entire way
1	Civil Engineer	Basically, direct and manage road and construction operations at the construction site and decision making
1	Safety Engineer	The Safety Officer is responsible for monitoring and assessing hazardous and unsafe situations. Developing measures to assure personnel safety. Correct unsafe acts or conditions through the regular line of authority.
2	Foreman	Serve as supervisor who functions as liaison officer between the front-line workers and upper management. He oversees the project from start to finish.
2	Mason	Responsible on concrete works related job in the construction phase.
3	Carpenter	Responsible in Formworks and wood jobs in the construction phase.
2	Steel man	Responsible in cutting, forming and laying rebar in the construction phase.
2	Painter	Responsible on painting works and finishing works in the construction phase.
20	Laborer	Responsible on physical labor on construction sites. They may prepare sites by cleaning them, loading or unloading materials, and removing hazards.
2	Welder	Responsible in connecting steel members, plates and etc. using oxygen and acetylene.

4	Heavy Equipment Operator/ Driver	Operates heavy equipment such as backhoes, loaders, graders, dozers and excavators used in construction.
5	Light Equipment Operator	Drive and operate trucks. Follow instructions; locate and read location and road maps. Pre-inspect truck. Pick up goods and materials, verify loads for accuracy, and deliver them as instructed. Load and unload cargo.
1	Chief Mechanic	Responsible in maintenance and troubleshooting of construction equipment and machineries.
2	Asst. Chief Mechanic	Assistant of the Chief Mechanic in maintenance and troubleshooting of construction equipmen and machineries.
2	Timekeeper	Provide clerical and administrative support to the accounting department. Monitor the number of hours of labor a construction project is using and the rates of the different workers who are at the site.
3	Security Guard	Ensure the safety, peace and order inside the construction site.

## **VI. FINANCIAL ASPECTS**

Project Cost : ₱ 210,000,000.00

Source of Fund : General Appropriations Act (GAA) FY-2022





REGIONAL OFFICE IV-B

PROGRAM OF WORKS/BUDGET COST

ANNEX A

Project

Project ID

Location

Appropriation  
Source of Fund

210,000,000.00  
Regular Infra 2022

Access Roads and/or Bridges from the National Roads leading to Major/  
Strategic Public Buildings/ Facilities - Construction of Buntaco - Lugod/  
Cross Country Road, Brgy. Buntaco Marra and Brgy. Lugod, Quezon (vs  
Brgy. Katalagbak and Brgy. Masin, Quezon), Palawan  
2100125  
Quezon, Palawan

Net Length

(a) Road 8,475 L.M.

(b) Bridge

(c) Others

Upon Approval

Target Start Date

Total Project Duration  
No of Pre-Determined  
Unworkable Days

390 C.D.  
53 C.D.

DESCRIPTION OF WORKS TO BE DONE	QUANTITY	UNIT	AS SUBMITTED		AS EVALUATED	
			% TOTAL	TOTAL DIRECT COST	% TOTAL	TOTAL DIRECT COST
PART A FACILITIES FOR THE ENGINEER	2.15		9.33	3,594,231.40		
PART B OTHER GENERAL REQUIREMENTS	51.05		21.31	15,908,559.40		
PART C EARTHWORK	21.31		1.48	85,228,782.33		
PART D SUBBASE AND BASE COURSE	13.53		0.95	35,586,096.17		
PART E BRIDGE CONSTRUCTION				2,465,553.88		
PART F DRAINAGE & SLOPE PROTECTION STRUCTURES				22,589,676.28		
PART G MISCELLANEOUS STRUCTURES				1,580,850.00		
PART H						
Total			100.00	166,953,749.26		

EQUIPMENT:

BREKDOWN OF EXPENDITURES:

DESCRIPTION	REQUIRED	AS SUBMITTED		AS EVALUATED	
		% TOTAL	TOTAL DIRECT COST	% TOTAL	TOTAL DIRECT COST
1. Labor		68.71	114,817.75		
2. Materials		86.71	1,437,729.25		
3. Rental of Equipment		92.21	1,538,884.22		
4. Professional Staff Daywork		26.04	42,950.67		
5. OCM and Profit		9,650,000.01			
6. Value Added Tax (5%)		7,350,000.00			
7. FMO, 3.5%					
8. RROW Acquisition					
9. Physical Reserved (Contingency)					
10. TOTAL ESTIMATED COST			209,395,399.94		

A. Total Direct Cost	166,953,749.26		
B. OCM and Profit	26,046,250.67		
C. Value Added Tax (5%)	9,650,000.01		
D. Total Construction Cost	202,649,999.94		
E. Engg & Administrative Overhead, 3.5%	7,350,000.00		
F. RROW Acquisition			
G. Physical Reserved (Contingency)			
H. TOTAL ESTIMATED COST	209,395,399.94		

Prepared by:

Checked by:

Submitted by:

Recommending Approval:

Approved by:

ALMOR H. CIRIO  
Engineer II

BENMARK S. SOLAMIN  
OIC-Section Chief  
Planning and Programming Section

GENIE RYAN A. ALTEA  
OIC - Chief, Planning and Design Division

MEL QUARES H. STO. DOMINGO  
OIC - Assistant Regional Director

GERALD A. PACANAN, CESO III  
Regional Director





Republic of the Philippines  
(Republic Act No. 7611)

## PALAWAN COUNCIL FOR SUSTAINABLE DEVELOPMENT

### SEP CLEARANCE

No. CBI-022323-014

Pursuant to the mandate of the Palawan Council for Sustainable Development (PCSD) under Republic Act 7611 and concurred by the Department of Environment and Natural Resources (DENR) as provided in its Memorandum of Agreement with PCSD dated 29 December 1994, this SEP Clearance is issued to:

**CONSTRUCTION OF BURIRAO-ISUGOD CROSS COUNTRY ROAD (Phase 1)**

Name of Project

**Barangay Burirao and Tacras, Narra, Palawan**

Project Location (Street, Sitio, Barangay, Municipality)


**Department of Public Works and Highways Region IV-B,  
Represented by Engr. Gerald A. Pacanan**

Name of Proponent

**DPWH R4B, EDSA, Diliman, Quezon City**

Address of Proponent

This Clearance is issued this 23<sup>rd</sup> day of February 2023 in Puerto Princesa City.



O.R. No. : 0560797  
Date : 2/8/23  
Amount : ₱5060.00

**VICTORINO DENNIS M. SOCRATES**  
Chairman, PCSD

**Not Valid Without PCSD Official Seal**

(PLEASE SEE OVERLEAF FOR THE TERMS AND CONDITIONS OF THIS CLEARANCE)

*Vision:* Palawan, an innovative and dynamic global center of sustainable development

*Mission:* PCSDS as the driver of environmental conservation and inclusive development in Palawan, a biosphere reserve and science-for-sustainability site, guided by the Strategic Environmental Plan

**HEAD OFFICE:**

PCSD Building, Sports Complex Road  
Santa Monica Heights, Puerto Princesa City, Palawan, Philippines  
☎ (+6348) 434-4235 Trunkline • (+6348) 434-4234 Telefax

Email: oed@pcsd.gov.ph • Website: www.pcsd.gov.ph | www.pkp.pcsd.gov.ph

**METRO MANILA LIAISON OFFICE:**

Room 109, G/F Westria Residences  
#77 West Avenue, 1104 Quezon City, Philippines  
Tel. No: (+632) 376-2061 / (+632) 376-2775



## TERMS AND CONDITIONS

This Clearance is issued subject to the terms and conditions stipulated below:

1. Confine project development within the project area with a span of **8.442 kilometers** located at geographical coordinates of 9°10'16.69" North Latitude and 118°8'16.06" East Longitude, and particularly described as follows:

TECHNICAL DESCRIPTION		
Corners	Longitude	Latitude
1	118.13779	9.17131
2	118.13650	9.17323
3	118.13536	9.17606
4	118.13490	9.17867
5	118.13685	9.18129
6	118.14015	9.18584
7	118.14035	9.18604
8	118.14064	9.18661
9	118.14256	9.18931
10	118.14400	9.19174
11	118.14766	9.19474
12	118.15119	9.19649
13	118.15276	9.19867
14	118.15361	9.19967
15	118.15631	9.19923
16	118.15651	9.20013
17	118.15607	9.20156
18	118.15554	9.20305
19	118.15453	9.20400
20	118.15333	9.20444
21	118.15290	9.20586
22	118.15153	9.20665
23	118.15099	9.20764
24	118.14989	9.20862
25	118.14947	9.20921
26	118.14920	9.21045
27	118.14853	9.21142
28	118.14753	9.21248
29	118.14846	9.21418
30	118.14760	9.21551
31	118.14692	9.21571
32	118.14677	9.21630
33	118.14642	9.21659
34	118.14501	9.21810
35	118.14496	9.21845
36	118.14441	9.21902



37	118.14446		9.21936
38	118.14385		9.22048
39	118.14335		9.22069
40	118.14339		9.22118
41	118.14319		9.22141
42	118.14339		9.22170
43	118.14347		9.22218
44	118.14333		9.22255
45	118.14287		9.22327
46	118.14257		9.22388
47	118.14237		9.22441
48	118.14312		9.22534
49	118.14378		9.22514
50	118.14476		9.22500
51	118.14613		9.22529
52	118.14627		9.22544

2. Confine development to the following project facilities/components. Additional structures not listed herein are considered an expansion from the original evaluated and approved application and are subject to a separate SEP Clearance.

Facility/Development/Activity	Quantity/Units	Width	Distance
Burirao-Isugod Cross Country Road	1	15 meters	8.442 kilometers

3. The proponent shall procure aggregates and other construction materials from legal sources only;
4. Secure necessary cutting permits and chainsaw registration from concerned agency/ies if vegetation clearing will be undertaken;
5. The proponent shall submit to the PCSD a copy of the inventory of trees affected by the project;
6. The proponent shall provide slope protection measures to minimize siltation of earth materials;
7. Any adverse environmental impact caused by the implementation of the project and any nuisance to public health and safety, as may be determined by appropriate authorities, shall be sufficient grounds for the cancellation or suspension of this SEP Clearance and imposition of prescribed penalties and charges, in addition to the institution of environmental remediation actions that may be required;
8. This SEP Clearance is subject to a post-condition that the corresponding ECC/CNC, the necessary permits, clearances, and other similar instruments shall be secured by the proponent prior to project implementation, and copies thereof shall be furnished to the PCSDS within ninety (90) days from their issuance. Failure to submit any of the the said documents is sufficient ground for the suspension and/or cancellation of this Clearance and the imposition of prescribed penalties and charges;
9. The herein grantee shall assume full responsibility and liability for damages to private/public property caused by the project;



10. This Clearance may be transferred only after the requisites stipulated in Section 15 of PCSD Administrative Order No. 6, as amended, are complied with;
11. In the exercise of visitorial power, authorized PCSD/S officials/personnel and the ECAN Board (or its equivalent body), by itself or through its SMT, shall be allowed to conduct monitoring/inspection of the project, its documents, structures, equipment, and operation at any time of the day without prior notice;
12. Any expansion, additional structures and/or substantial changes of the project are subject to a separate SEP Clearance;
13. In case there is a need for additional conditions to ensure environmental integrity and public safety, the same may be imposed by PCSDS.

Non-compliance with any of the above conditions shall be sufficient cause for the suspension or cancellation of this clearance and/or the imposition of penalty of fine in the amount of not less than ONE HUNDRED THOUSAND PESOS (Php100,000.00) for every violation with additional ONE HUNDRED THOUSAND PESOS (Php100,000.00) for every attending aggravating circumstance enumerated under Section 23.6 of PCSD Administrative Order No. 06, as amended by PCSD Resolution No. 21-760. You may however waive your right to participation in the adjudication proceedings under Section 24 of PCSD Admin Order No. 6, as amended, by signing your admission to the alleged violations and your conformity to the imposition of fines.

---

### **CONFORME**

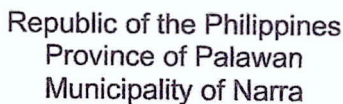
I, \_\_\_\_\_, proponent/grantee of the foregoing Clearance, hereby certify that I have read and understood the Terms and Conditions for which this SEP Clearance is issued and I hereby express my conformity thereto and my commitment to abide by the provisions of Republic Act 7611, PCSD Administrative Order No. 06, as amended, and other PCSD policies related thereto.

\_\_\_\_\_  
Signature over Printed Name

Date Signed: \_\_\_\_\_







**EXCERPT FROM THE MINUTES OF THE REGULAR SESSION OF THE SANGGUNIANG BAYAN OF NARRA HELD ON NOVEMBER 8, 2022, HELD AT THE SANGGUNIANG BAYAN SESSION HALL, NARRA, PALAWAN**

Hon. Marcelino C. Caiso, Jr.	Municipal Vice Mayor/ Presiding Officer
Hon. Arnold V. Verano	SB Member
Hon. Joel B. Bito-onon	SB Member/ Floor Leader
Hon. Felipe L. Argueza, Jr.	SB Member
Hon. Christene Joy T. Mahilum	SB Member
Hon. Benedicto C. Acosta, Sr.	SB Member
Hon. Amelia G. Gimpaya	SB Member
Hon. Cenon P. Garcia	SB Member
Hon. Joseph D. Cruzat	SB Member
Hon. Ernesto B. Ferrer, Jr.	SB Member/ Liga ng Barangay Representative
Hon. Keren M. Socrates	SB Member/ SK Federation President
Hon. Rodelio M. Vicente	SB Member/ Representative- Indigenous People

\*\*\*

**A RESOLUTION FAVORABLY ENDORSING THE CONSTRUCTION OF BURIRAO-ISUGOD CROSS COUNTRY ROAD, BARANGAY BURIRAO, NARRA AND BARANGAY ISUGOD, QUEZON (VIS BRGY. KALATAGBAK AND BARANGAY MAASIN, QUEZON), PALAWAN**

**All Sangguniang Bayan Members**

**Resolved, as it is hereby resolved to pass "A RESOLUTION FAVORABLY ENDORSING THE CONSTRUCTION OF BURIRAO-ISUGOD CROSS COUNTRY ROAD, BARANGAY BURIRAO, NARRA AND BARANGAY ISUGOD, QUEZON (VIS BRGY. KALATAGBAK AND BARANGAY MAASIN, QUEZON), PALAWAN"**

RANDY B. DANAC  
Municipal Mayor



**Resolved finally**, that copy of this resolution be forwarded to the following:

1. **Engr. Noel L. Fuentebella**  
District Engineer, DPWH 2<sup>nd</sup> District.
2. **Hon. Gerandy B. Danao**  
Municipal Mayor, Narra, Palawan
3. **Municipal Engineering Office**  
Narra, Palawan
4. **Engr. Ronaldo D. Fellizar**  
MPDC, Narra, Palawan
5. **File**

\*\*\*

\*\*\*

\*\*\*

I **HEREBY CERTIFY** to the correctness of the foregoing **RESOLUTION**, which was adopted and approved by the Sangguniang Bayan during their Regular Session, held on **November 8, 2022**.

**ALJELYN D. CARLOS**  
Secretary to the Sanggunian

ATTESTED & CERTIFIED  
TO BE DULY ADOPTED:

**MARCELINO C. CALSO, JR.**  
Mun. Vice-Mayor/ Presiding Officer

CONFORME:

**ARNOLD V. VERANO.**  
SB Member

**CHRISTENE JOY T. MAHILUM**  
SB Member

**CENON P. GARCIA**  
SB Member

**RODELIO M. VICENTE**  
SB Member/ IPMR

**JOEL B. BITO-ONON**  
SB Member

**BENEDICTO C. ACOSTA, SR.**  
SB Member

**JOSEPH D. CRUZAT**  
SB Member

**KEREN M. SOCRATES**  
SB Member/ SK Federation President

**FELIPE L. ARGUEZA, JR.**  
SB Member

**AMELIA G. GIMPAYA**  
SB Member

**ERNESTO B. FERRER, JR.**  
SB Member/  
Liga ng Barangay Representative

APPROVED:

**GERANDY B. DANAOS**  
Municipal Mayor

Date Approved: **NOV 25 2022**

MARCELINO C. CALSO, JR.  
Municipal Vice-Mayor

ALJELYN D. CARLOS  
Secretary to the Sanggunian

ARNOLD V. VERANO  
SB Member

JOEL B. BITO-ONON  
SB Member

FELIPE L. ARGUEZA, JR.  
SB Member

CHRISTENE JOY T. MAHILUM  
SB Member

BENEDICTO C. ACOSTA  
SB Member

KEREN M. SOCRATES  
SB Member / SK Fed. Pres

RODELIO M. VICENTE  
SB Member / PWR

ERNESTO B. FERRER, JR.  
SB Member / Liga ng mga Barangay Rep

JOSEPH D. CRUZAT  
SB Member

CENON P. GARCIA  
SB Member

AMELIA G. GIMPAYA  
SB Member



Republic of the Philippines  
Province of Palawan  
Municipality of Narra  
**BARANGAY BURIRAO**



**OFFICE OF THE SANGGUNIANG BARANGAY**

**EXCERPTS FROM THE MINUTES OF THE REGULAR SESSION OF THE SANGGUNIANG BARANGAY OF  
BARANGAY BURIRAO, NARRA, PALAWAN HELD ON OCTOBER 17, 2022 AT 9:00 O'CLOCK IN THE  
MORNING AT BARANGAY HALL, BURIRAO, NARRA, PALAWAN**

**Present:**

Hon. Allan G. Arevalo	Punong Barangay/Presiding Officer
Hon. Deborah P. Quizan	Barangay Kagawad
Hon. Elena D. Porcare	Barangay Kagawad
Hon. Romel G. Alabado	Barangay Kagawad
Hon. Francisco G. Gonzaga	Barangay Kagawad
Hon. Benjamin F. Vinluan, Jr.	Barangay Kagawad
Hon. Lynda C. Ellazar	Barangay Kagawad
Hon. Airene Rio D. David	Sk Chairperson

**Absent:**

Hon. Nilo M. Genovea	Barangay Kagawad
----------------------	------------------

**RESOLUTION NO. 120 S'2022**

**A RESOLUTION INTERPOSES NO OBJECTION ON DPWH REGIONAL OFFICE PROJECT FOR THE  
CONSTRUCTION OF BURIRAO-ISUGOD CROSS COUNTRY ROAD, BRGY. BURIRAO, NARRA AND BRGY.  
ISUGOD, QUEZON (VIS BRGY, KALATAGBAK AND BRGY. MAASIN, QUEZON), PALAWAN**

=====

Authored by: All Sangguniang Barangay Members

=====

**WHEREAS**, the DPWH Regional Office proposed a project Re: Access Roads and/or Bridges from National Road/s leading to Major/Strategic Public Buildings/ Facilities-construction of Burirao – isugod Cross country Road, Barangay Burirao, Narra and Barangay Isugod, Quezon (vis Brgy. Kalatagbak and Brgy. Maasin, Quezon), Palawan

**WHEREAS**, the Regional Office requesting a resolution for the requirements needed in Securing Strategic Environment Plan (SEP) Clearance;

**WHEREAS**, the Barangay Council interposes no objection on the said project.

**Now therefore**, on motion of Hon. Elena D. Porcare, duly seconded by Hon. Francisco G. Gonzaga, be it.

**Resolved**, as it is hereby resolved to pass "A RESOLUTION INTERPOSES NO OBJECTION ON DPWH REGIONAL OFFICE PROJECT FOR THE CONSTRUCTION OF BURIRAO-ISUGOD CROSS COUNTRY ROAD, BRGY. BURIRAO, NARRA AND BRGY. ISUGOD, QUEZON (VIS BRGY, KALATAGBAK AND BRGY. MAASIN, QUEZON), PALAWAN."

**Resolved finally**, that copy of this resolution be furnished to the offices for their information and reference.

**APPROVED: October 17, 2022**

*[Signature]*  
ALLAN G. AREVALO  
Punong Barangay

*[Signature]*  
DEBORAH P. QUIZAN

*[Signature]*  
ELENA D. PORCARE

*[Signature]*  
ROMEL G. ALABADO

*[Signature]*  
FRANCISCO G. GONZAGA

*[Signature]*  
DENNIS N. MADULE

*[Signature]*  
AIRENE RIO D. DAVID  
Sk Chairperson

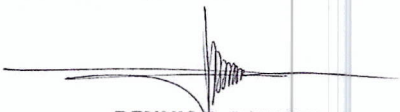
*[Signature]*  
LYNDA C. ELLAZAR  
Barangay Kagawad

*[Signature]*  
NILO M. GENOVEA  
Barangay Kagawad

*[Signature]*  
BENJAMIN F. VINLUAN, JR.  
Barangay Kagawad




I HEREBY CERTIFY to the correctness of the foregoing **RESOLUTION** which was duly adopted and approved by the Sangguniang Barangay during their Regular Session held on **October 17, 2022.**


  
**DENNIS E. DADULE**  
Barangay Secretary


ATTESTED & CERTIFIED  
TO BE DULY ADOPTED:


  
**ALLAN G. AREVALO**  
Presiding Officer


CONFORME:

  
**DEBORAH P. QUIZAN**  
Barangay Kagawad


  
**ELENA D. PORCARE**  
Barangay Kagawad


  
**ROMEL G. ALABADO**  
Barangay Kagawad

  
**FRANCISCO G. GONZAGA**  
Barangay Kagawad


  
**BENJAMIN F. VINLUAN, JR.**  
Barangay Kagawad

(Absent)  
**NILO M. GENOVEA**  
Barangay Kagawad

  
**LYNDA C. ELLAZAR**  
Barangay Kagawad

  
**AIRENE RIO D. DAVID**  
SK Chairperson

APPROVED:

  
**ALLAN G. AREVALO**  
Punong Barangay



Republic of the Philippines  
Province of Palawan  
Municipality of Narra  
Barangay Tacras

**OFFICE OF THE SANGGUNIANG BARANGAY**

\*\*\*\*\*  
EXCERPTS FROM THE MINUTES OF THE REGULAR SESSION OF THE SANGGUNIANG BARANGAY OF  
BARANGAY TACRAS, NARRA, PALAWAN HELD ON OCTOBER 17, 2022 AT 9:00 IN THE MORNING AT  
THE BARANGAY HALL.  
\*\*\*\*\*

**Present:**

Macario L. Barrientos	-Punong Barangay/Presiding Officer
Elsie R. Fabregas	-Barangay Kagawad
Ronelo T. Ocong	-Barangay Kagawad
Denis K. Tabasan	-Barangay Kagawad
Gina D. Motarib	-Barangay Kagawad
Dulce A. Ellazar	-Barangay Kagawad
Gregorio G. Gallego Jr.	-Barangay Kagawad
Elmer L. Cabanos	-Barangay Kagawad
Mon Arviell I. Librado	-SK Chairman
Armel Lande	-IPMR

**Absent:**

No Absent

**RESOLUTION NO.125  
SERIES 2022**

*Armel Lande*  
A RESOLUTION. ENDORSING THE REGIONAL PROJECT - ACCESS ROADS AND/ OR  
BRIDGES FROM NATIONAL ROADS/ LEADING TO MAJOR/STRATEGIC PUBLIC BUILDING/  
FACILITIES - CONSTRUCTION OF BURIRAO - ISUGOD CROSS COUNTRY ROAD, BARANGAY  
BURIRAO, NARRA AND BARANGAY ISUGOD, QUEZON (VIS BARANGAY KALATAGBAK AND  
BARANGAY MAASIN, QUEZON), PALAWAN;

*Elmer L. Cabanos*  
WHEREAS, the DPWH Regional Office is the implementing office.

WHEREAS, the Barangay Council interposes no objection on the said project.

NOWHEREFORE, on motion of Kagawad Ronelo T. Ocong and duly seconded by Kagawad  
Elmer L. Cabanos, accord be it.

RESOLVED, as it is hereby resolved, to pass "A RESOLUTION. ENDORSING THE REGIONAL  
PROJECT - ACCESS ROADS AND/ OR BRIDGES FROM NATIONAL ROADS/ LEADING TO  
MAJOR/STRATEGIC PUBLIC BUILDING/ FACILITIES - CONSTRUCTION OF BURIRAO -  
ISUGOD CROSS COUNTRY ROAD, BARANGAY BURIRAO, NARRA AND BARANGAY  
ISUGOD, QUEZON (VIS BARANGAY KALATAGBAK AND BARANGAY MAASIN,  
QUEZON), PALAWAN;

*Armel Lande*  
RESOLVED FINALLY, that copy of this resolution is furnished to the offices concern for  
information and reference.

*Gallego*

*Armel Lande*

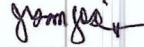
*Armel Lande*

*Armel Lande*



APPROVED: October 17, 2022

I HEREBY CERTIFY to the  
correctness of the foregoing resolution.



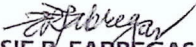
**JERMALYN R. SAN JOSE**  
Barangay Secretary

Attested & Certified  
To be duly Adopted:




**MACARIO L. BARRIENTOS**  
Punong Barangay

Conforme:



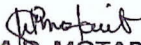
**ELSIE R. FABREGAS**  
Barangay Kagawad




**RONELO T. OCONG**  
Barangay Kagawad



**DENIS K. TABASAN**  
Barangay Kagawad



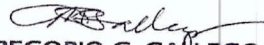
**GINA D. MOTARIB**  
Barangay Kagawad




**ARMEL LANDE**  
IPMR



**DULCE A. ELLAZAR**  
Barangay Kagawad



**GREGORIO G. GALLEGO JR.**  
Barangay Kagawad



**ELMER L. CABANOS**  
Barangay Kagawad



**MONT ARVIELL I. LIBRADO**  
SK Chairman

Approved by:



**MACARIO L. BARRIENTOS**  
Punong Barangay





Republic of the Philippines  
Department of Environment and Natural Resources  
MIMAROPA Region  
**COMMUNITY ENVIRONMENT AND NATURAL RESOURCES OFFICE**  
National Highway, Bgy. Alfonso XIII, Quezon, Palawan  
Contact No.: 0917-160-4920  
Email: cenroquezon@denr.gov.ph

**CERTIFICATION**

**TO WHOM IT MAY CONCERN:**

This is to CERTIFY that the Construction of Buriraro-Isugod Cross Country Road, Brgy. Burirao, Narra and Brgy. Isugod, Quezon (Vis Brgy. Kalatagbak and Brgy. Maasin, Quezon) is traversing approximately eight (8) kilometers parcel of land.


That approximately **one (1) kilometer** of the project appears to be within **Agricultural Land (Alienable and Disposable Land)** and more or less **seven (7) kilometers** is within **Timberland** per Project No.10-E, Block-B, LC Map No. 1952 certified December 27, 1955.

That approximately four (4) kilometers is existing road estimated six (6) meters wide passable by four (4) wheeled vehicles; while four (4) kilometers existing trail and can only access by carabao-pulled sled and motorcycles.

This certification is issued upon request of the Department of Public Works and Highways to support their request for the issuance of Environmental Compliance Certificate (ECC).

Issued this 31<sup>st</sup> day of March, 2023 at CENRO Quezon, Palawan.



  
**RENATO S. GONZAGA**  
OIC-CENRO, Concurrent PASu, MMPL





Republic of the Philippines  
Department of Environment and Natural Resources  
MIMAROPA Region  
**COMMUNITY ENVIRONMENT AND NATURAL RESOURCES OFFICE**  
National Highway, Bgy. Alfonso XIII, Quezon, Palawan  
Contact No.: 0917-160-4920  
Email: cenroquezon@denr.gov.ph

---

March 31, 2023

**MEMORANDUM**

**FOR** : The Community Environment and  
Natural Resources Officer  
Quezon, Palawan

**THRU** : The In-Charge, RPS

**FROM** : MERCY A. SANTOS- Forest Technician II  
GEMS ASTER O. ALFECHE- Forest Technician I

**SUBJECT** : **REQUEST FOR LAND STATUS VERIFICATION OF  
DEPARTMENT OF PUBLIC WORKS AND HIGHWAYS PROJECT  
RE: REGIONAL PROJECT WITH ID NO. 22E00125- ACCESS  
ROADS AND/OR BRIDGES FROM THE NATIONAL ROADS  
LEADING TO MAJOR STRATEGIC PUBLIC  
BUILDINGS/FACILITIES-CONSTRUCTION OF BURIRAO-  
ISUGOD CROSS COUNTRY ROAD, BRGY. BURIRAO, NARRA  
AND BRGY. ISUGOD, QUEZON (VIS BRGY. KALATAGBAK AND  
BRGY. MAASIN, QUEZON).**

This pertains to the letter request of Engineer Richard M. Crisologo, Project Engineer of Department of Public Works and Highways seeking a **Land Status Verification** to the lot affected by Regional Project with ID No. 22E00125- Access Roads and/or Bridges from the National Roads Leading to Major Strategic Public Buildings/Facilities-Construction of Buriraro-Isugod Cross Country Road, Brgy. Burirao, Narra and Brgy. Isugod, Quezon (Vis Brgy. Kalatagbak and Brgy. Maasin, Quezon). Said Land Status Verification/Certification is one of the requirements for the issuance of Environmental Compliance Certificate (ECC).

Please be informed that the undersigned together with representatives of DENR CENRO Narra Station and DPWH. Based on the GIS projection and verification/inspection conducted by the undersigned, findings are as follows, to wit:

- That the road project has an approximate length of eight (8) kilometers. (Please see attached Sketch Map).
- More or less one (1) kilometer of the project appears to be within Alienable and Disposable (A&D) as per Project No. 12-E, Block No.III, LC Map No. 1952 certified December 27, 1955. Approximately five (5) cadastral lots (lot 7204, 7198, 7203, 7199, 7265 ) will be affected.
- That based on GIS projection, approximately, seven (7) kilometres also of the aforementioned road project is classified within Forestland/Timberland as per Project No.10-E, Block-B, LC Map No. 1952 certified December 27, 1955




Republic of the Philippines  
Department of Environment and Natural Resources  
MIMAROPA Region  
**COMMUNITY ENVIRONMENT AND NATURAL RESOURCES OFFICE**  
National Highway, Bgy. Alfonso XIII, Quezon, Palawan  
Contact No.: 0917-160-4920  
Email: cenroquezon@denr.gov.ph

---

- That approximately four (4) kilometers of the project area is already existing road with an average of 6 meters width and accessible by four wheel vehicles, while approximately four (4) kilometers trail is accessible only by carabao pulled sled and motorcycles.
- That said road/trail is presently used as farm to market road in the locality.
- That the road project is also adjacent to some of the National Greening Program (NGP) C.Y. 2012 but will not be affected by the construction of road.

Attached herewith the geo-tagged photos and map showing the relative location of requested area for your reference.

For his information, record and further instruction.

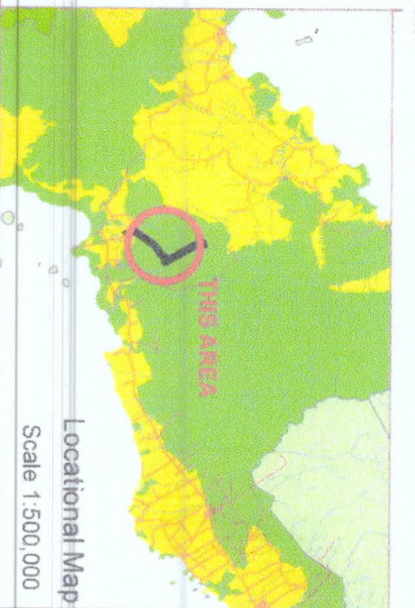
  
GEMASTER O. ALFECHÉ

  
MERCY A. SANTOS



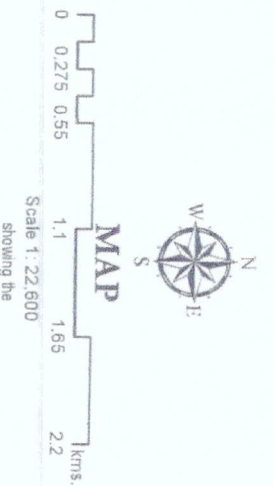
# TECHNICAL DESCRIPTIONS

Please see attached "Road Plan".



607-004-041

1004599/854



## BURIRAO ROAD PROJECT

### DEPARTMENT OF PUBLIC WORKS AND HIGHWAYS (DPWH)

Situated at: Bgy. Burirao, Narra, Palawan

WGS1984 Datum, Zone 50 North



Republic of the Philippines  
Department of Environment and Natural Resources Office  
MIMAROPA Region  
Community Environment and Natural Resources Office  
National Highway, Bay Alfonso XIII, Quizon, Palawan  
Contact No. 0917-960-4820  
Email: cenroquizon@denr.gov.ph

### CERTIFICATION

This is to certify that this is the true and correct map of the area being applied affected by the Road Project of the Department of Public Works and Highways (DPWH) within Bgy. Burirao, Narra, Palawan as described herein.

This map was prepared based on an actual inspection inventory of trees using GPS and plotted using other references available in this office.

Digitized by:

GENA LITERO, ALFECHE  
Forest Technician I

Reviewed by:

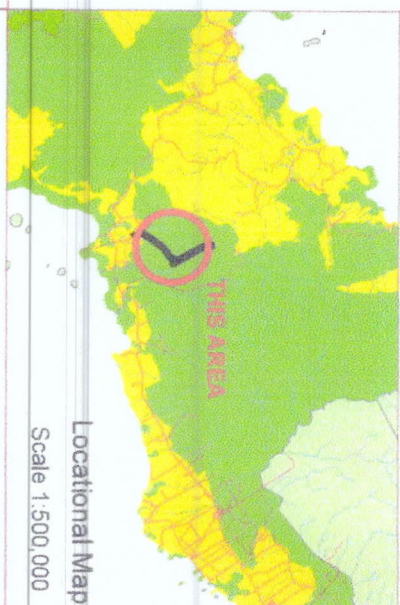
Attested by:

RAFAEL S. ASTILLO  
Forest Utilization Planning  
REYNOLD GONZALEZ  
Old Census, Concurrent PASO, MAPL

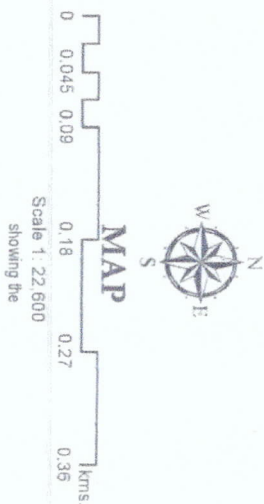


# TECHNICAL DESCRIPTIONS

Please see attached "Road Plan".



607-84-6-41



## BURIRAO ROAD PROJECT

of the

### DEPARTMENT OF PUBLIC WORKS AND HIGHWAYS (DPWH)

Situated at: Bgy. Burirao, Narra, Palawan  
WGS1984 Datum, Zone 50 North



Republic of the Philippines  
Department of Environment and Natural Resources Office  
MIMAROPA Region  
Community Environment and Natural Resources Office  
National Highway, Bgy. Alfonso XIII, Quezon, Palawan  
Contact No. 0917-950-4820  
Email: cenroquezon@denr.gov.ph

### CERTIFICATION

This is to certify that this is the true and correct map of the area being applied for by the Road Project of the Department of Public Works and Highways (DPWH) within Bgy. Burirao, Narra, Palawan as described herein.

This map was prepared based on actual inspection/inventories of trees using GPS and plotted using other references available in this office.

Digitized by:

GEAS, SIBERO, APECHÉ  
Forest Technician I

Reviewed by:

RAMSES S. CASTILLO  
For Utilization & Permitting

Directed by:

REYNALDO GONZALEZ  
OK-CONCORD, Concurrent PMO, MAMP







Republic of the Philippines  
Department of Environment and Natural Resources  
MIMAROPA Region  
**COMMUNITY ENVIRONMENT AND NATURAL RESOURCES OFFICE**  
National Highway, Bgy. Alfonso XIII, Quezon, Palawan  
Contact No.: 0917-160-4920  
Email: cenroquezon@denr.gov.ph



Geo-tagged photographs taken during the actual ground verification to the Regional Project with ID No. 22E00125- Access Roads and/or Bridges from the National Roads Leading to Major Strategic Public Buildings/Facilities-Construction of Buriraro-Isugod Cross Country Road, Brgy. Burirao, Narra and Brgy. Isugod, Quezon (Vis Brgy. Kalatagbak and Brgy. Maasin, Quezon). tof the Department of Public Works and Highways (DPWH) located at Bgy. Burirao Municipality of Narra, Palawan.

  
**GEMS ASTER O. ALFECHE**  
Forest Technician I

  
**MERCY A. SANTOS**  
Forest Technician II