




Republic of the Philippines
Department of Environment and Natural Resources
MIMAROPA Region
PROVINCIAL ENVIRONMENT AND NATURAL RESOURCES OFFICE
Bgy. Sta. Monica, Puerto Princesa City, Palawan
Telfax No. (048) 434 - 8791
Email Add: penropalawan@denr.gov.ph



May 15, 2023

MEMORANDUM

FOR : The Regional Executive Director
DENR MIMAROPA Region
1515 DENR By The Bay Building, Roxas Boulevard,
Barangay 668, Ermita, Manila


FROM : Provincial Environment and
Natural Resources Officer

SUBJECT : **REPORT ON THE REQUEST OF MGB MIMAROPA REGION
PERSONNEL TO ACCESS ISLAND FOR GEOLOGICAL
MAPPING**

Forwarded is the memorandum dated 09 May 2023 of CENRO Brooke's Point transmitting the memorandum report dated 05 May 2023 from PASu Franklin M. Aquino regarding the above subject.

For information, and record.

"For the PENRO"


RONIE B. GANDEZA
DMO IV/OIC-Chief, TSD
In-Charge, Office of the PENRO

RGT/EMU
Doc. No. 2023-4299

**DENR-PALAWAN
PENRO-RECORDS
RELEASED**
By Doc
Date: 16 MAY 2023 23-1350



Republic of the Philippines
Department of Environment and Natural Resources
MIMAROPA Region

COMMUNITY ENVIRONMENT AND NATURAL RESOURCES OFFICE
Brooke's Point, Palawan

May 09, 2023

MEMORANDUM


FOR : The Regional Executive Director
DENR, MIMAROPA Region
1515 DENR By the Bay Building
Roxas Blvd., Bgy. 668, Ermita, Manila

THRU : The Provincial Environment and
Natural Resources Officer
Sta. Monica, Puerto Princesa City

FROM : The Community Environment and
Natural Resources Officer

SUBJECT : REPORT ON THE REQUEST OF MGB MIMAROPA REGION
PERSONNEL TO ACCESS ISLAND FOR GEOLOGICAL
MAPPING


DENR PENRO
PALAWAN RECORDS
RECEIVED


BY: 
DATE: 05/10/2023 CN: 23-4299

Respectfully forwarded is the Memorandum Report of PASu Franklin M. Aquino dated May 05, 2023 received on even-date regarding the above-cited subject.

The team conducted their activities on National Quadrangle Geologic Mapping Program in the island and also participated in the clean-up drive and initial inspection on the requested Hydrologic study as requested by this office.

For your information and record.


LEONARD T. CALUYA



RELEASED

DATE MAY 10 2023

BY :

CN: 11/2023-412215 / 1907



Republic of the Philippines
Department of Environment and Natural Resources
MIMAROPA Region

COMMUNITY ENVIRONMENT AND NATURAL RESOURCES OFFICE
Brooke's Point, Palawan

*DMD,
P/s. forward to RED.
5/5/23*

May 05, 2023

MEMORANDUM

**FOR : The Community Environment and
Natural Resources Officer**


FROM : The PASu

**SUBJECT : REPORT ON THE REQUEST OF MGB MIMAROPA REGION
PERSONNEL TO ACCESS URSULA ISLAND FOR
GEOLOGICAL MAPPING**

Please be informed that the Geologists of Mines and Geosciences Bureau (MGB) MIMAROPA Region spearheaded by Jan Albert Macario B. Galang, Supervising Geologist conducted their field works at the island last April 22, 2023 in relation to their activities on National Quadrangle Geologic Mapping Program in the Municipality of Bataraza.

The team also participated in the coastal clean-up in celebration of Earth Day of this office. In addition the team also conducted initial inspection / verification regarding our request to conduct Hydrologic Study to determine the volume of water to be extracted on a daily basis.

For your information and record.


FRANKLIN M. AQUINO