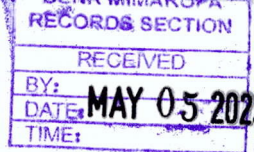




Republic of the Philippines  
Department of Environment and Natural Resources  
**PROVINCIAL ENVIRONMENT AND NATURAL RESOURCES OFFICE**  
**MIMAROPA Region**



MAY 03 2023

**MEMORANDUM**

FOR : The Regional Executive Director  
MIMAROPA Region  
1515 DENR By the Bay Building , Roxas, Blvd.  
Barangay 668 , Ermita , Manila

THRU : The Assistant Regional Director  
For Technical Services

FROM : The OIC, PENR Officer

SUBJECT : SUBMISSION OF PROGRESS REPORT ON THE FIRELINE  
ESTABLISHMENT LOCATED AT SO. TUGUILAN, BARANGAY  
TAYAMAAN, MAMBURAO, OCCIDENTAL MINDORO

Respectfully forwarded is the Memorandum dated April 24, 2023 from CENR Officer Anastacio A. Santos regarding the above-cited subject.

Based on the submitted report of CENRO Sablayan , the 2.4 kilometers length of fireline has initially established or 48% of 5 kilometers target is accomplished.

For your information and record.

  
**ERNESTO E. TAÑADA**



Republic of the Philippines  
Department of Environment and Natural Resources  
MIMAROPA Region  
COMMUNITY ENVIRONMENT AND NATURAL RESOURCES OFFICE

April 24, 2023

MEMORANDUM

FOR : The Regional Executive Director  
DENR MIMAROPA Region  
1515 DENR By the Bay Building, Roxas Boulevard,  
Barangay 668, Ermita, Manila

THRU : The PENR Officer  
Mamburao, Occidental Mindoro

FROM : The CENR Officer

SUBJECT : SUBMISSION OF PROGRESS REPORT ON THE FIRELINE  
ESTABLISHMENT LOCATED AT SO. TUG-UILAN, BRGY  
TAYAMAAN, MAMBURAO, OCCIDENTAL MINDORO

Respectfully submitted is the report of Enforcement and Monitoring Section dated April 24, 2023 regarding the progress report of fireline establishment at So. Tug-uilan, Brgy Tayanaan, Mamburao, Occidental Mindoro.


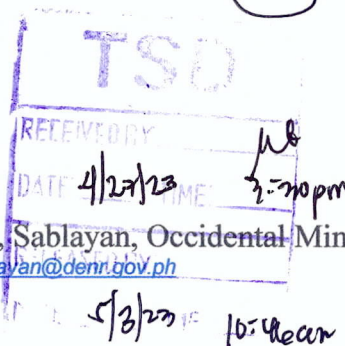


Based on the report, a 2.4 kilometers was established or 48 percent accomplished against the target of 5 kilometers.

Attached are the geo-tagged photos and GIS map for your reference.

For your information, evaluation and consideration.

For the CENR Officer

ISAIAS A. GUIMOD



National Road, Brgy. Sto. Niño, Sablayan, Occidental Mindoro  
E-mail: [cenrosablayan@denr.gov.ph](mailto:cenrosablayan@denr.gov.ph)



Republic of the Philippines  
**Department of Environment and Natural Resources**  
MIMAROPA Region  
**COMMUNITY ENVIRONMENT AND NATURAL RESOURCES OFFICE**

April 24, 2023

MEMORANDUM

FOR : The CENR Officer

THRU : The Deputy CENR Officer

FROM : The EMS Personnel

SUBJECT : SUBMISSION OF PROGRESS REPORT ON THE FIRELINE ESTABLISHMENT LOCATED AT SO. TUG-UILAN, BRGY TAYAMAAN, MAMBURAO, OCCIDENTAL MINDORO

Respectfully submitted herewith the progress report of fireline establishment within the vicinities of So. Tug-uilan, Brgy Tayanaan, Mamburao, Occidental Mindoro.

On March 06, 2023, conducted orientation and negotiation with the Community Leaders and members of Iraya tribe with regards on fireline establishment and the salary of laborers.

On April 18, 2023, the undersigned conducted ground verification using GPS, it was found out that as of this date, a 2.4 kilometers established or 48 percent accomplished against the target of 5 kilometers.

Attached are the geo-tagged photos, GIS map and shapefile in CD

For your information, evaluation and consideration.

Prepared by:

  
**ALLAN L. CALANAO**  
Forest Ranger

  
**ARMAN VILLAS**  
Forest Protection Officer

  
**ADRIAN CASTILLO**  
Forest Protection Officer

Checked by:

  
**MARY GRACE C. ROBLES**  
Unit head, Enforcement/ Forester I

National Road, Brgy.Sto. Niño, Sablayan, Occidental Mindoro  
E-mail: [cenrosablayan@denr.gov.ph](mailto:cenrosablayan@denr.gov.ph)

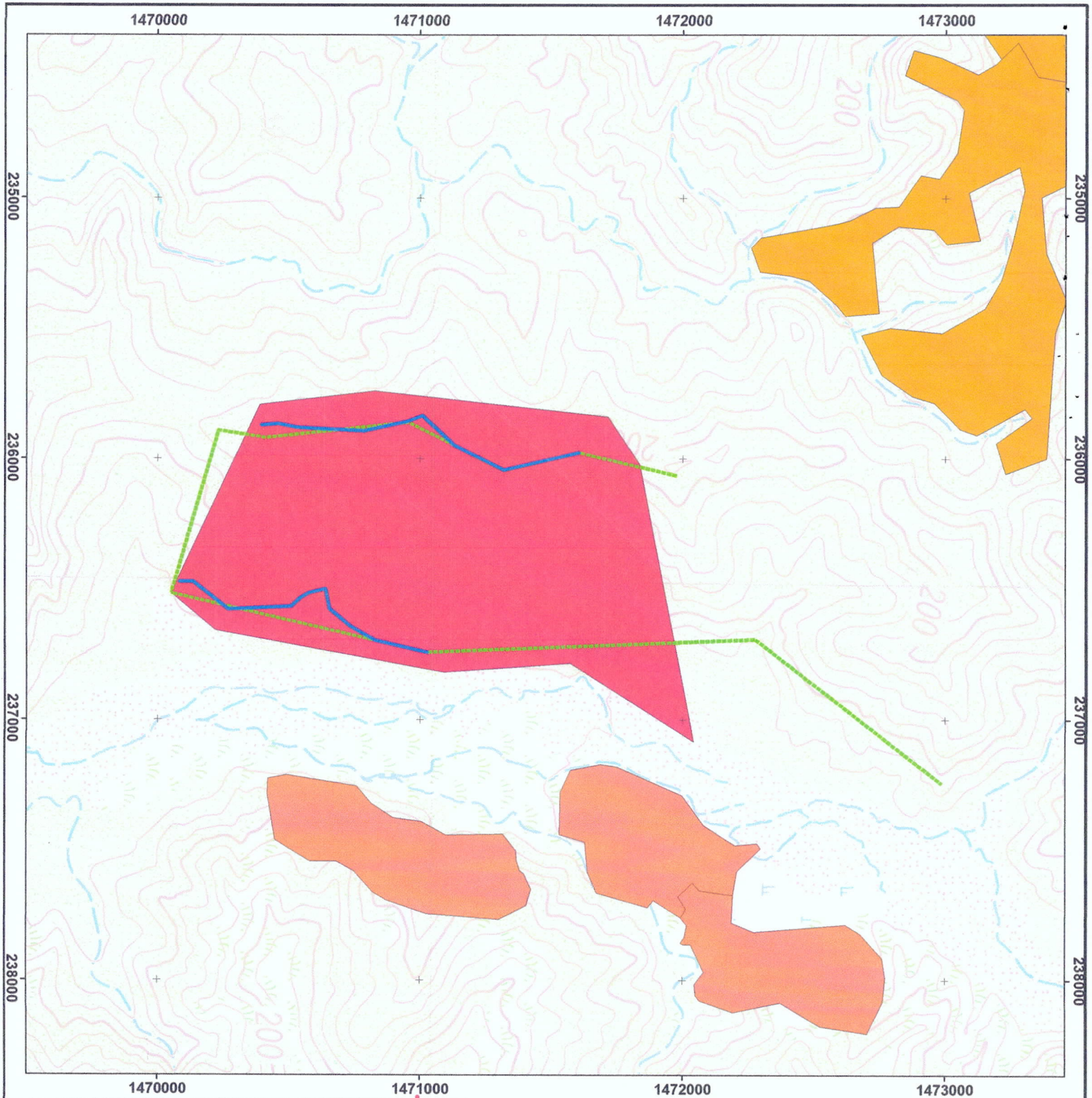




## PHOTO DOCUMENTATION








# PROGRESS ACCOMPLISHMENT REPORT ON FIRELINE ESTABLISHMENT FOR CY 2023

Located at:  
Barangay : Tuguilan, Tayamaan  
Municipality : Mamburao  
Province : Occidental Mindoro  
Region : MIMAROPA



**LEGEND:**

### Progress Tracks of Fireline Establishment 2.4 Km

 **Proposed Fireline 5 Km**

## NGP Sites

2013

2016

2021

## LOCATION MAP



### Notes:

1. All information in this Map is Strictly for Planning Use Only.  
No Inference on Claims shall be made as to the extent of Political or Jurisdictional Boundaries

**Prepared by:**

Reviewed by:

**ALLAN L. CALANAO**  
Forest Ranger, GIS Operator

**MARY GRACE C. ROBLES**  
Forester/USFS Unit Head  
Enforcement unit

Arrested by:

ISAIA GUIMOD  
DMD IV