



Republic of the Philippines  
Department of Environment and Natural Resources  
**PROVINCIAL ENVIRONMENT AND NATURAL RESOURCES OFFICE**  
MIMAROPA Region

APR 27 2023

**MEMORANDUM**

**FOR :** The Regional Executive Director  
1515 DENR By the Bay Building,  
Roxas Boulevard,  
Barangay 668, Ermita, Manila

**THRU :** The ARD for Technical Services

**FROM :** The PENR Officer

**SUBJECT :** REPORT ON THE ESTABLISHMENT OF FIRELINE  
LOCATED AT SITIO LAMBUNGAN, BARANGAY MANOOT,  
RIZAL OCCIDENTAL MINDORO

Forwarded herewith is the Memorandum dated April 17, 2023 from CENRO San Jose, anent above-cited subject.

In this connection, the 3.67 kilometers fireline that has a width of 10 meters was established/constructed to protect the naturally grown and planted forest trees within the graduated National greening Program (NGP) against potential occurrence of forest fire in nearby/adjacent areas.

Attached is the geo-tagged photos GIS generated map.

For your information, reference and records.

  
**ERNESTO E. TAÑADA**

TSD/MES 4/26/2023



Republic of the Philippines  
Department of Environment and Natural Resources  
MIMAROPA Region  
Community Environment and Natural Resources Office

APR 17 2023

MEMORANDUM

FOR : The Regional Executive Director  
1515 DENR by the Bay Building, Roxas Boulevard,  
Barangay 668, Ermita Manila

THRU : The OIC, PENR Officer  
DENR-Mamburao, Occidental Mindoro


FROM : The CENR Officer




SUBJECT : REPORT ON THE ESTABLISHMENT OF FIRELINE LOCATED  
AT SO. LAMBUNGAN, BRGY. MANOOT, RIZAL,  
OCCIDENTAL MINDORO

Respectfully submitting herewith is the Memorandum dated March 31, 2023 of the Chief, Enforcement and Monitoring Section anent above-cited subject.

Reportedly the 3.67 kilometers fireline that has a width of 10 meters was established/constructed to protect the naturally grown and planted forest trees within the graduated National Greening Program (NGP) against potential occurrence of forest fire in nearby/ adjacent areas.

For your information and record.

  
EFREN L. DELOS REYES



Brgy. Labangan, San Jose, Occidental Mindoro  
Tel. Number (043) 457- 0236 / (043) 742-6627  
Email: [cenrosanjose@denr.gov.ph](mailto:cenrosanjose@denr.gov.ph)





Republic of the Philippines  
Department of Environment and Natural Resources  
MIMAROPA Region  
**Community Environment and Natural Resources Office**

---

March 31, 2023

**MEMORANDUM**

FOR : The CENR Officer

FROM : The Chief, Enforcement and Monitoring Section

SUBJECT : SUBMISSION OF ACCOMPLISHMENT REPORT ON THE ESTABLISHMENT OF FIRELINE WITHIN THE GRADUATED NATIONAL GREENING PROGRAM OF PINAGSAMA-SAMANG MASISIPAG NG MAGSASAKA NG KANLURANG MINDORO AT SITIO LAMBUNGAN, BRGY. MANOOT, RIZAL, OCCIDENTAL MINDORO

In line with the P/A/P under Menu 8.2 Effective Forest Fire, Pest, and Disease Management Measure, to establish a 3-hectare fire line within the graduated National Greening Program (NGP) areas.

Please be informed that on March 7-24, 2023 the Enforcement and Monitoring Section of CENRO San Jose, Occidental Mindoro established 3.67 hectares fire line with 3.67 kilometers length and 10 meters wide within the graduated NGP 2013 of Pinagsama-samang Masisipag ng Magsasaka ng Kanlurang Mindoro represented by Chairperson Prudencio Piccio located at So. Lambungan, Brgy. Manoot, Rizal, Occidental Mindoro.

Please be informed further that the fire line was constructed to protect the natural and planted forest tree species against forest fires, pests, and diseases.

Attached are the geotagged photos and maps.

For your information and record.

  
AUGRETH S. SALIGUMBA




GEOTAGGED PHOTOS ON ESTABLISHMENT FIRELINE WITHIN THE GRADUATED NGP AREA 2013 OF MR. PRUDENCIO PICCIO LOCATED AT SO. LAMBUNGAN, BRGY. MANOOT, RIZAL, OCCIDENTAL MINDORO









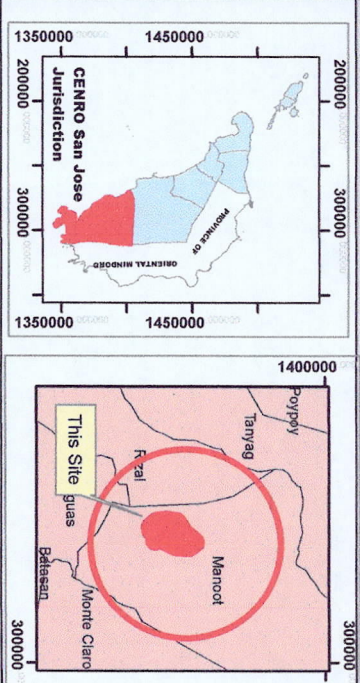




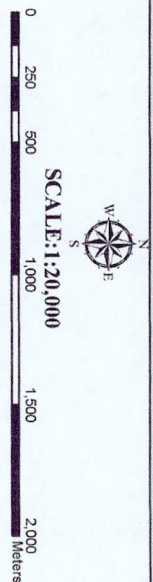








**LOCATION MAP OF  
FIRE PRONE AREA &  
FIRELINE ESTABLISHMENT WITHIN  
GRADUATED NGP SITE 2013 CONTRACTED BY:  
PRUDENCIO PICCIO**



APPROXIMATE AREA: 195 ha.

LOCATED AT:  
Site: Lambungan  
Barangay: Manoot  
Municipality: Rizal  
Province: Occidental Mindoro

LEGEND	
	Corner
	Geotagged Photos
	Fireline Establishment - 3.67 km
	Roads
	River and Creeks
	Fire Prone Area, 195 ha
	CAD/CAD
	OCMTOPO.tif
	Red Band 1
	Green Band 2
	Blue Band 3
	Hillshade_Occhd01.tif
	Barangay Boundary

Prepared by:  
**LUCELO CASTILLO**  
Forest Ranger/GIS Operator

Reviewed by:  
**NIHILIO ALVARO**  
DMO IV, Tanyag CENRO

Approved by:  
**ERFANTO DELLOS REYES**  
CENRO Officer

NOTE:  
1. Conducted Fireline Establishment on March 7-10 & 21-24, 2021.  
2. All information in this map is strictly for Planning Use Only. No inference on Claims shall be made as to the extent of Political Boundary or Jurisdictional Boundaries.

