



Republic of the Philippines  
Department of Environment and Natural Resources  
**MIMAROPA Region**  
Provincial Environment and Natural Resources Office

**DENR MIMAROPA  
RECORDS SECTION  
RECEIVED**

**MAY 08 2023**

☐ INCOMING ☐ OUTGOING

BY: May 2, 2023 TS NO. \_\_\_\_\_

TIME: \_\_\_\_\_

**MEMORANDUM**

**FOR :** The Regional Executive Director  
MIMAROPA Region

**THRU :** The Assistant Regional Director for Technical Services

**FROM :** The OIC, PENR Officer  
Oriental Mindoro

**SUBJECT :** **SUBMISSION OF MONITORING/NARRATIVE REPORT OF  
CAMBUNANG COMMUNITY BASED FOREST  
MANAGEMENT AGREEMENT (CBFMA) FOR THE MONTH  
OF APRIL, 2<sup>nd</sup> QUARTER CY 2023**

Submitted is the report of CENRO Roxas on the monitoring and assessment of one (1) CBFMA with Cambunang CBFM Association, Inc. (CCBFMA) for the 2<sup>nd</sup> quarter accomplishment CY 2023.

Based on the result of monitoring and assessment, the monitoring team recommends the following:

1. Encouraging Peoples Organization in the establishments of Small Water Impounding Systems (SWIS);
2. Establish linkages with the government and other agencies to increase the source of funds for the future expansion of livelihood project;
3. Linking with LGU and other NGA's for the Farm to Market Road fund;
4. Establishment of Market Center;
5. Establishment of post-harvest processing Equipment and Structures;
6. Conduct of Trainings and Seminars on Capacity Building and;
7. Conduct relocation survey of individual farm lots within CBFMA area.

Further, this office concurs with the recommendations of the monitoring team of CENRO Roxas for the improvement of the CBFMA area.

Attached are the monitoring/narrative report, monitoring and assessment tools, geo tagged photos and GIS map.

For information and record.

  
**ALAN L. VALLE**



DENR PENR 02305000008




Republic of the Philippines  
Department of Environment and Natural Resources  
MIMAROPA Region  
**Community Environment and Natural Resources Office**  
Camia St., San Mariano, Roxas, Oriental Mindoro  
Contact No.: 0917 876 9985 / 0917 169 0232  
VOIP: (043) 289-7118  
Email: cenroroxasormindoro@denr.gov.ph

April 19, 2023

**MEMORANDUM**

**FOR :** The OIC, PENR Officer  
Suqui, Calapan City

**FROM :** The CENR Officer  
San Mariano, Roxas, Oriental Mindoro

DENR-MIMAROPA REGION	
PROVINCIAL ENVIRONMENT AND NATURAL RESOURCES OFFICE	
ORIENTAL MINDORO	
PENRO TRACKING NO.	
RECEIVED BY:	
DATE:	APR 24 2023
TIME:	

**SUBJECT : SUBMISSION OF MONITORING / NARRATIVE REPORT OF  
CAMBUNANG COMMUNITY BASED FOREST  
MANAGEMENT AGREEMENT (CBFMA) FOR THE  
MONTH OF APRIL 2<sup>ND</sup> QUARTER CY 2023.**

We are respectfully submitting the monitoring/ narrative report of Cambunang Community Based Forest Management Agreement for the 2nd quarter accomplishments CY 2023 within the jurisdiction of DENR-CENRO Roxas.

Attached herewith is the monitoring/narrative report, monitoring and assessment tools, geotagged photos and GIS map.

For information and record.

  
ENGR. CAESAR E. QUEBEC





April 18, 2023

## MEMORANDUM

**FOR : The CENR Officer**  
San Mariano, Roxas, Oriental Mindoro

**FROM : The CBFM Technical Working Group**  
San Mariano, Roxas, Oriental Mindoro

**SUBJECT : COMPLETED STAFF WORK (CSW) REPORT ON THE MONITORING AND ASSESSMENT OF COMMUNITY – BASED FOREST MANAGEMENT AGREEMENT (CBFMA) OF CAMBUNANG CBFM ASSOCIATION**

### I. INTRODUCTION

Community-Based Forest Management is a program of the government, which encourage reforestation, and sustainable management of forests. Under CBFM agreement, a community is entitled to develop and use a forest area and its resources for 25 years and renewable for another 25 years.

The administrative jurisdiction of DENR-CENRO Roxas, Oriental Mindoro is composed of ten (10) CBFMA areas which comprises; Little Baguio CBFM Association, Malayong Upland Farmers Association, Manguyang Agrarian Reform Beneficiaries Cooperative, Stanley CBFM Association, Cambunang CBFM Association, Marayos Farmers Association, Mangyan Pagpapaunlad CBFM Association, Pundasyon Hanunuo Mangyan, Inc., FORSIHAMA-CBFM Association, and Balatbat Rural Workers CBFM Association.

DENR-CENRO Roxas CBFM Technical Working Group monitored one (1) CBFMA area for the month of April 2nd quarter CY 2023.

### II. ACTIVITIES UNDERTAKEN

CBFM Technical Working Group was created through CENRO Memorandum dated February 7, 2023, which composed of CBFM Unit personnel and Forest Technician. The Technical Working Group had undertaken the monitoring of CBFM areas and gathered all the related documents needed.

The conduct of the said activity was coordinated with the CBFM PO Chairman in order to execute the activity efficiently.

### III. ISSUES AND CONCERNS

Based on the monitoring and assessment conducted by the CBFM Technical Working Group, the team considered some issues and concerns:

#### A. Cambunang CBFM Association, Inc.

1. Shortage of water for the irrigation of seedlings planted
2. Lacking of source of fund for livelihood project expansion



**Community Environment and Natural Resources Office**

Camia St., San Mariano, Roxas, Oriental Mindoro

Contact No.: 0917 876 9985 / 0917 169 0232

VOIP: (043) 289-7118

Email: cenroroxasormindoro@denr.gov.ph

3. Absence of farm to market road
4. Absence of market center and training for product development
5. Low price of harvested products
6. Inadequate capacity building for officers and members of the organization
7. Individual farm lot boundary disputes

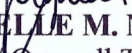
**IV. RECOMMENDATIONS**


Based on the conducted activities, the team hereby recommend the following:

**A. Cambunang CBFM Association, Inc.**


1. Encouraging Peoples Organization in the establishments of Small Water Impounding Systems (SWIS)
2. Establish linkages with the government and other agencies to increase the source of funds for future expansion of Livelihood project
3. Linkaging with LGU and other NGA's for the Farm to Market Road fund.
4. Establishment of Market Center
5. Establishment of post-harvest processing Equipment and Structures
6. Conduct of Trainings and Seminars on Capacity Building
7. Conduct relocation survey of individual farm lots within CBFMA area.

For information and record.

  
**MARIELLE M. NGABIT**  
Forester I/ Over-all Team Leader

  
**JERRY R. MANUCAY**  
EcoMS I/ Asst. Team Leader

  
**ANABELLE R. CASTILLO**  
Forest Technician II/Member

  
**IRENEO HAMLET J. EUSTAQUIO II**  
Forest Technician II/Member

  
**LARRY B. HERILLA**  
Forest Technician I/Member

  
**ACE C. GLORIA**  
Forest Technician I/Member

  
**MARCELINA E. MAAMO**  
Forest Technician I/Member

  
**DENNIS D. CARPIO**  
Forest Technician I/ Member

  
**GINALYN U. PARIÑO**  
Forest Technician I/ Member





April 17, 2023

**MEMORANDUM**

**FOR : The CENR Officer**  
San Mariano, Roxas, Oriental Mindoro

**FROM : The Unit Chief, CBFM**  
San Mariano, Roxas, Oriental Mindoro

**SUBJECT : SUBMISSION OF COMMUNITY BASED FOREST  
MANAGEMENT AGREEMENTS (CBFMA'S)  
MONITORING/NARRATIVE REPORT FOR THE MONTH OF  
APRIL SECOND QUARTER CY 2023**

In 1995, through the Executive Order No. 263, the government adopted Community-Based Forest Management (CBFM) as the national strategy to promote Sustainable Forest Management (SFM), in response to the negative impacts of widespread forest loss across the country. It involves the participation of local communities as represented by Peoples Organizations (POs) who are considered “forest managers” in sustaining the forest through projects such as reforestation, agroforestry as well as forest livelihood and enterprise development. POs are issued with CBFM Agreement, a production sharing agreement for 25 years and renewable for another 25 years.

As we continue the monitoring of CBFM Associations for CY 2023 within our jurisdiction, we monitored one (1) association to be reported for the month of April Second (2<sup>nd</sup>) Quarter represented by Cambunang CBFM Association:

**1. CAMBUNANG CBFM ASSOCIATION (CCBFMA)**

**A. PROJECT LOCATION / AREA PROFILE / PO PROFILE**

This CBFM Site is located in Sitios of Tinogtog, Kibang and Marindong (Balading), Barangay Cambunang, Bulalacao, Oriental Mindoro. It could be reached by hiking for about 1.5 kilometers to the centroid area passing through Cawacat River from the residence of PO President or 1.0 kilometer to the nearest edge of the area of CBFM Site passing through Cawacat River from Gawad Kalinga Resettlement Project in Sitio FF Cruz, Barangay Cambunang, Bulalacao, Oriental Mindoro.

Previously, the area had no reforestation project or tenurial instruments awarded. Fortunately, on October 24, 2022 the area made and entered into CBFM Agreement with CBFMA No. R-IV-CBFMA-ORMIN-2002-12 covers 151.30 hectares effective October 24,



2027. The association was also registered at Department of Labor and Employment (DOLE) bearing registration No. 012-1087 on March 28, 2012.

Significant landscape that need to be protected within the are springs/creeks and natural stands within and adjacent areas including the previously established forest plantation (ipil-ipil), and Forest Trees.

Climatic condition belongs to Type 1 which indicates a long dry season with extreme heat temperature during February to May. The area is prone to fire occurrence during dry season.

The Forest Condition of the area is characterized by Early Secondary Growth Forest and Open Cultivated area for cash crops and fruit trees.

The PO President of the Association is Mr. Romualdez P. Cabrillos, Rey C. Paingas as Vice President, Angeles Pajarillon as Secretary, Daisy Paingas as Treasurer, Amado Narciso as PRO 1 and Badoy Badok as PRO 2. The association's skill and expertise is mainly on upland farming and lowland farming having specialized knowledge in cultivation, production and marketing of high value crops.

#### B. PROJECT IMPLEMENTED

The Upland Development Project under Comprehensive Agrarian Reform Program (CARP) has 48.0 hectares located in Barangay Cambunang, Bulalacao, Oriental Mindoro was implemented during the year 2012.

#### C. PROBLEMS/ISSUES ENCOUNTERED

The problems encountered by the association on the CBFM includes: low survival of seedlings planted, low price of harvested products, individual farm lot boundary disputes, maintenance of the established plantations and illegal logging.

Survival of seedlings planted in the area is low due to the weather condition and shortage of water for irrigation. Type I Climate is prevalence in the area characterized by long dry season, as a result the market value of the harvested products became low due to poor quality. In some part of the area and for some other reasons, boundary dispute is also one of the major problem arises. However, the association were trying their best effort to make sure that the problem will be resolved as soon as possible.

Furthermore, the association is also experiencing insufficient funds to maintain the plantation that they established on the area.





**Community Environment and Natural Resources Office**

Camia St., San Mariano, Roxas, Oriental Mindoro

Contact No.: 0917 876 9985 / 0917 169 0232

VOIP: (043) 289-7118

Email: cenroroxas\_orientalmin@yahoo.com

**D. COMMENTS/RECOMMENDATIONS**

After the conduct of monitoring on the area, the team found out and recommended the following:

- Opening of new access road/ Farm to Market Road (FMR) traversing across the area should be facilitated by the association to the LGU and other NGA's to facilitate the fast delivery of perishable agroforestry and livestock products to the marketplace thus commands a better price.
- Proposed construction and funding for Small Water Impounding Structure (SWISS), Series of Water Impounding Mini Dam across creeks and gullies, Installation of RAM Pumps bringing water to higher elevation without fossil fuel used the only difference in pressure will contribute a higher survival rate and lessen mortality rate among newly established plantations within the area during summer months.
- Continuing activity on IEC about Climate Change for the members of the association to deepen their involvement in the reforestation project implemented within their area.
- Capacity building (e.g. trainings, workshops) on post-harvest processing of their goods
- Strict imposition of penalties by the leaders of the association for the occupants in the area found violating environmental concerns.

Prepared by:

  
**MARIELLE M. NGABIT**  
Forester I/CBFM Desk Officer






**ACTUAL COORDINATION TO CAMBUNANG CBFM ASSOCIATION REGARDING THE MONITORING OF  
COMMUNITY BASED FOREST MANAGEMENT AGREEMENT (CBFMA) AREAS**



**GEO-TAGGED PHOTOS SHOWING THE ACTUAL MONITORING ON CAMBUNANG CBFM ASSOCIATION**





**Community-Based Forest Management Agreement  
Monitoring and Assessment Tool for CY 2023**

Region No.: MIMAROPA

Province: ORIENTAL MINDORO

CENRO: ROXAS

Number of CBFMA Issued: TEN (10) CBFMA's

Original Name of PO per issued CBFMA: CAMBUNANG CBFM ASSOCIATION, INC. (CCBFMA)

☒ Retained

☐ Renamed

If renamed, please specify current name: N/A

Is the new name supported with resolutions and deed of assignment? ☐ Yes ☒ No

CBFMA No.: R-IV-OR MDO-CBFMA-02-12

CBFM Area: 151.30 hectares

Date Awarded: 10/24/2002

Area Developed: 151.30 hectares

Location of CBFMA: Brgy. Cambunang, Bulalacao, Oriental Mindoro

No. of Participants: 73

Male: 52

Female: 21

☒ All active

☒ All active

☐ Majority active

☐ Majority active

☐ Majority inactive

☐ Majority inactive

Name of current PO President: ROMUALDEZ CABRILLOS

PLEASE ANSWER/ CHECK APPROPRIATE BOXES:

1. PO Registering Agency: ☐ SEC ☐ CDA ☒ DOLE ☐ NONE
2. PO Registration Status: ☒ Updated ☐ Needs Updating
3. Map of CBFM Area: ☒ Updated GIS Generated ☐ Needs Updating ☐ No Map
4. Community Resource Management Framework (CRMF):  
☐ Affirmed by USec ☐ Updated ☒ Needs Updating ☐ None
5. Five-Year Work Plan (FYWP):  
☐ Approved by USec ☐ Updated ☒ Needs Updating ☐ None
6. Were CSCs issued to individual within CBFMA area? ☐ Yes ☒ No  
If yes, how many CSCs were issued? N/A
7. Was harvesting of planted tree species undertaken in the CBFM area? ☐ Yes ☒ No
8. Is there a benefit sharing scheme supported by a PO Resolution? ☒ Yes ☐ No

If yes, describe: the gross sale of the productor income shall be shared as follows: 75% of the for the people's organization, 12.5% fot the government and 12.5% for the CBFM fund (created under Sec. 8 of EO263).

9. Available project with financial assistance:

CBFM CARP	NGP	OTHERS	YEAR
<input type="checkbox"/> 2007	<input type="checkbox"/> 2011	<u>N/A</u>	<u>N/A</u>
<input type="checkbox"/> 2008	<input type="checkbox"/> 2012		
<input type="checkbox"/> 2009	<input type="checkbox"/> 2013		
<input type="checkbox"/> 2010	<input type="checkbox"/> 2014		
<input type="checkbox"/> 2011	<input type="checkbox"/> 2015		
<input checked="" type="checkbox"/> 2012	<input type="checkbox"/> 2016		
<input type="checkbox"/> 2013	<input type="checkbox"/> 2017		
<input type="checkbox"/> 2014			
<input type="checkbox"/> 2015			
<input type="checkbox"/> 2017			

10. Two to three major species planted in the CBFM area:

Forest trees	Fruit Trees	Annual Crops	Non-Timber/Others
a. Gmelina	a. Mango	a. Rice	N/A
b. Narra	b. Coconut	b. Corn	
c. Mahogany	c. Cashew		

11. Forest protection strategy/ies:

- a. Fire line construction within CARP area

12. Existing enterprise/livelihood:

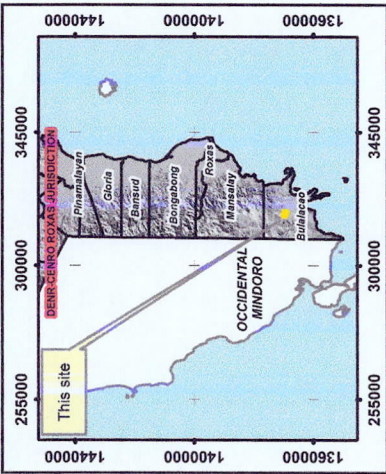
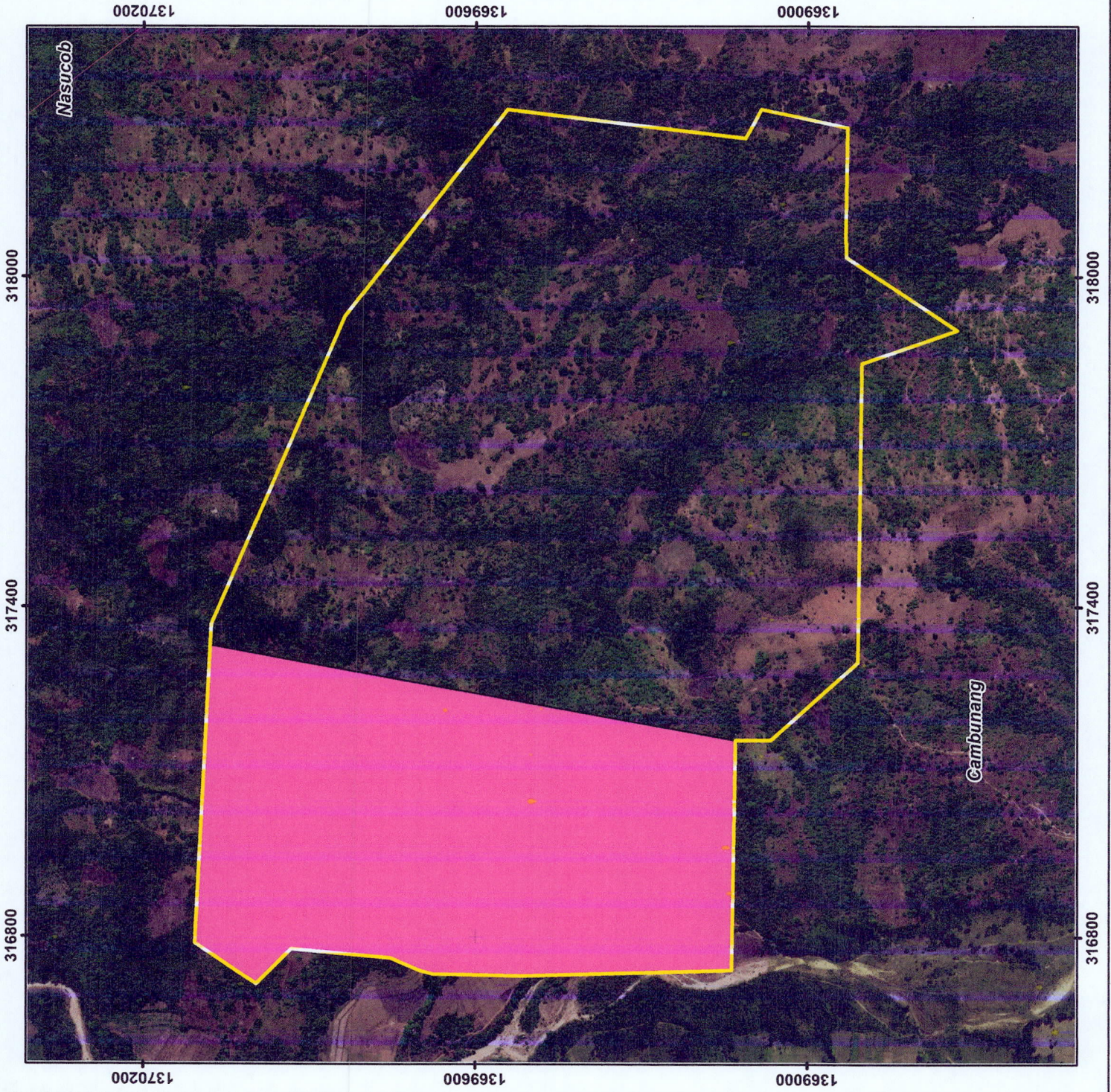
**PO Managed:**

- a. N/A

**Individual/Family Managed:**

- a. Plantation of Mango, Cashew and Nami





SCALE 1:10,000

0 10,000 20,000 30,000 40,000 50,000 60,000 70,000 80,000 Meters  
Schmidt Projection, Clarke 1884  
Universal Transverse Mercator (UTM)  
Horizontal Datum: WGS 84

MAP INFORMATION:

**CAMBUNANG CBFM ASSOCIATION, INC.**

Located at : Brgy. Cambunang, Bulalete, Oriental Mindoro.  
Total Area : 151.30 Hectares

LEGEND:

- CAMBUNANG CBFMA
- CBFM CARP 2012
- Provincial boundary
- Municipal boundary
- Barangay boundary

NOTE:

Barangay Boundary based on Cadastral Map 2015 Approved

CERTIFICATION & PERSONNEL IN-CHARGE:

Republic of the Philippines  
Department of Environment and Natural Resources  
MIMAROPA Region  
Community Environment and Natural Resources Office  
San Mariano, Roxas, Oriental Mindoro



CERTIFICATION

This is to certify that this is the true and correct map of CAMBUNANG CBFM ASSOCIATION, INC. for monitoring of reforestation instrument as described herein. This map was prepared based on the submitted maps, documents and other references available from this office.

Prepared by:

MARIELENE M. NGABIT  
Forester, CBFM Desk Officer

Reviewed by:

JOSE M. MONTECALVO  
Supervisor, CENR

Approved by:

ENGR. CAESAR E. QUIBEC  
CENR Officer