



Republic of the Philippines  
**Department of Environment and Natural Resources**  
MIMAROPA Region  
PROVINCIAL ENVIRONMENT AND NATURAL RESOURCES OFFICE  
Bgy. Sta. Monica, Puerto Princesa City, Palawan  
Telfax No. (048) 434 - 8791  
Email Add: [penropalawan@denr.gov.ph](mailto:penropalawan@denr.gov.ph)

---

April 20, 2023

**MEMORANDUM**

**FOR :** The Regional Executive Director  
DENR MIMAROPA Region  
1515 DENR By the Bay Building, Roxas Boulevard,  
Barangay 668, Ermita, Manila

**THRU :** The OIC, ARD for Technical Services


**FROM :** The Provincial Environment and  
Natural Resources Officer


**SUBJECT :** REPORT ON THE ESTABLISHMENT OF FIRELINE IN  
BARANGAY ITANGIL, DUMARAN, PALAWAN

Respectfully forwarded is the memorandum of CENRO Roxas, Palawan dated April 11, 2023 relative the above subject.

Per memorandum, CENRO Roxas identified and established a fireline on April 7-11, 2023. The team had established a 5-meter wide by 513-meter long fireline in the graduated NGP area located in Barangay Itangil, Dumarán, Palawan covering the total area of 0.2565 hectare.

For information and further instruction.

  
**FELIZARDO B. CAYATOC**

DENR-PALAWAN  
PENRO-RECORDS  
**RELEASED**  
By   
Date: 25 APR 2023 GN. 23-1127

Copy Furnished:  
CENRO Roxas, Palawan  
<cenroroxaspalawan@denr.gov.ph>  
KVE/MES Doc. No. 2023-3457



Republic of the Philippines  
Department of Environment and Natural Resources  
**Region IV- MIMAROPA**  
**COMMUNITY ENVIRONMENT AND NATURAL RESOURCES OFFICE**  
Barangay III (Poblacion), Roxas, Palawan  
Contact No. 09171606578 / 09175028647  
Email address: [cenroroxaspalawan@denr.gov.ph](mailto:cenroroxaspalawan@denr.gov.ph)

**DENR PENRO  
PALAWAN RECORDS  
RECEIVED**

April 11, 2023

**MEMORANDUM**

BY: [Signature]  
DATE: 04-14-2023 CN 23-3457

**FOR :** The Provincial Environment and Natural Resources Officer  
Sta. Monica, Puerto Princesa City

**FROM :** The Community Environment and Natural Resources Officer

**SUBJECT :** **REPORT ON THE ESTABLISHMENT OF FIRELINE IN  
BARANGAY ITANGIL, DUMARAN, PALAWAN**

Respectfully forwarded is the report relative to the above subject.

Please be informed that this Office has established a 5 – meter wide by 513 – meter long fireline of the graduated NGP area located in Barangay Itangil, Dumarán, Palawan covering a total area of 0.2565 hectare.

For record and consideration.

**FOR THE CENRO:**

[Signature]  
**RONNIE P. LILANG**  
LMO III/Office In-Charge

**DENR-CENRO ROXAS  
RELEASED**  
DATE: APR 11 2023  
BY: [Signature]  
DOC NO 2023 04-0547





Republic of the Philippines  
Department of Environment and Natural Resources  
**Region IV- MIMAROPA**

**COMMUNITY ENVIRONMENT AND NATURAL RESOURCES OFFICE**

Barangay III (Poblacion), Roxas, Palawan  
Contact No. 09171606578 / 09175028647  
Email address: [cenroroxaspalawan@denr.gov.ph](mailto:cenroroxaspalawan@denr.gov.ph)

March 14, 2023

**MEMORANDUM**

**FOR** : The Community Environment and Natural Resources Officer  
**THRU** : The Chief, Monitoring and Enforcement Section  
**FROM** : The Undersigned  
**SUBJECT** : **REPORT ON THE ESTABLISHMENT OF FIRELINE IN BARANGAY ITANGIL, DUMARAN, PALAWAN**



Please be informed that on March 7 to 11, 2023, the undersigned together with Credit Officer I Ma. Angelica D. Dagot travelled to Bgy.Itangil, Dumarán, Palawan. The team conducted a brief meeting together with the local laborers and discussed the activity regarding the establishment of the fireline.

This activity is in connection with the Work and Financial Plan target; to establish a 500 meters fireline with a width of 5 meters along the graduated 2018 NGP Site. The objective of this activity is to create a gap between the graduated 2018 NGP Site and the potentially fire prone area and other combustible forest debris to act as barrier and to prevent the spread of possible wildfires.


The establishment of fireline was concluded within 4 days. Small trees, shrubs, and grasses was cleared and forest debris were brushed away to ensure the prevention of possible forest fires.

Geo-tagged photos and tracks were collected in the area. After gathering tracks using LOCUS Map app and GPS reading, the total length of the established fireline is about 513 meters.


Attached are the following:

1. Geo-tagged Photos, and;
2. Map

For information and record.

  
**MARK WILLIAMS R. SOTOZA**  
Forest Ranger

  
**DONNE G. SABROSO**  
Forest Ranger

  
**RONNIE JANN IAN B. MABITASAN**  
Forest Ranger

  
**ALONZO A. TABANGAY**  
Forest Ranger



## PHOTO DOCUMENTATION



Photos showing the establishment of Fireline in Bgy. Iatangil, Dumarán, Palawan.

This is to CERTIFY that the above geo-tagged photos were taken by the undersigned:

  
**RONNIE JANN IAN B. MABITASAN**  
Forest Ranger




## PHOTO DOCUMENTATION



Photos showing the establishment of Fireline in Bgy. Iatangil, Dumarang, Palawan.

This is to CERTIFY that the above geo-tagged photos were taken by the undersigned:

  
**RONNIE JANNIAN B. MABITASAN**  
Forest Ranger



