

54
11-24-23
FILE COPY



NOV 21 2023

MEMORANDUM

FOR : THE OIC, ASSISTANT SECRETARY FOR FIELD OPERATIONS WESTERN MINDANAO, AND DIRECTOR, FOREST MANAGEMENT BUREAU IN CONCURRENT CAPACITY

FROM : THE OIC, REGIONAL EXECUTIVE DIRECTOR

SUBJECT : REPORT ON THE MONITORING ACTIVITIES WITHIN NARRA SEED PRODUCTION AREA (SPA) IN SITIO. IGSOSU, BRGY. TUBILI, PALUAN, OCCIDENTAL MINDORO FOR THE MONTH OF SEPTEMBER 2023

Please be informed that the technical personnel of National Greening Program and Enforcement and Monitoring Section of CENRO Sablayan, Occidental Mindoro conducted patrolling and monitoring of 800 Individual Plus Trees (IPTs) of Seed Production Area (SPA) located at Brgy. Tubili, Paluan, Occidental Mindoro.

Based on the monitoring the following observations/recommendations are noted:

- Barbed wire fences are in order
- Foot rails require clear brushing
- No illegal activities were observed
- Individual Plus Trees (IPTs) need retagging, repainting, and trimming
- Flowering of Individual Plus Trees (IPTs) was observed
- Clearing and brushing of the area are advised
- The signboard needs to be repainted/reprinted
- The Seed Production Area (SPA) requires two contractual personnel for its maintenance.

For your information and record.

FOREST MANAGEMENT BUREAU
RECEIVED
NAME: Calm (PAD)
DATE: 11/29/2023
TIME: 11:20 AM
RECORDS UNIT

FELIX S. MIRASOL, JR., CESO IV



NGP#153 /FHGR/11-10-23/Doc No. 122004

DENR by the Bay Bldg., 1515 Roxas Boulevard, Brgy 668, Ermita, Manila
DENR VOIP (02) 8248-3367 / 8249-3367 local 2701
Website: <http://mimaropa.denr.gov.ph>
Email: mimaroparegion@denr.gov.ph

11-20-23
FILE COPY



Republic of the Philippines
DEPARTMENT OF ENVIRONMENT AND NATURAL RESOURCES
MIMAROPA REGION

Record for

NOV 21 2023

MEMORANDUM

FOR : THE OIC, ASSISTANT SECRETARY FOR FIELD OPERATIONS WESTERN MINDANAO, AND DIRECTOR, FOREST MANAGEMENT BUREAU IN CONCURRENT CAPACITY

FROM : THE OIC, REGIONAL EXECUTIVE DIRECTOR


SUBJECT : REPORT ON THE MONITORING ACTIVITIES WITHIN NARRA SEED PRODUCTION AREA (SPA) IN SITIO. IGSOSU, BRGY. TUBILI, PALUAN, OCCIDENTAL MINDORO FOR THE MONTH OF OCTOBER 2023

Please be informed that the technical personnel of National Greening Program and Enforcement and Monitoring Section of CENRO Sablayan, Occidental Mindoro conducted patrolling and monitoring of 800 Individual Plus Trees (IPTs) of Seed Production Area (SPA) located at Brgy. Tubili, Paluan, Occidental Mindoro.

Based on the monitoring the following observations/recommendations are noted:

- Barbed wire fences are in order
- Foot rails require clear brushing
- No illegal activities were observed
- Individual Plus Trees (IPTs) need retagging, repainting, and trimming
- Flowering of Individual Plus Trees (IPTs) was observed
- Clearing and brushing of the area are advised
- The signboard needs to be repainted/reprinted
- The Seed Production Area (SPA) requires two contractual personnel for its maintenance.

For your information and record.



FELIX S. MIRASOL, JR., CESO IV



Department of Environment
and Natural Resources
MIMAROPA Region



Doc ID: 122004

NGP#153 /FHGR/11-10-23/Doc No. 122004

DENR by the Bay Bldg., 1515 Roxas Boulevard, Brgy 668, Ermita, Manila
DENR VOIP (02) 8248-3367 / 8249-3367 local 2701
Website: <http://mimaropa.denr.gov.ph>
Email: mimaroparegion@denr.gov.ph

54
11-23-23
FILE COPY
Rev. 11-23-23



NOV 21 2023

MEMORANDUM

FOR : The OIC-Assistant Secretary for Field Operations-Western Mindanao, and Director, Forest Management Bureau, in Concurrent Capacity

FROM : The OIC, Regional Executive Director

SUBJECT : **MONITORING OF WATERSHED INSTRUMENTS IN MAG-ASAWANG TUBIG RIVER WATERSHED AND BONGABONG RIVER WATERSHED FOR 3RD QUARTER CY 2023 [DATS NO. 120889]**

This pertains to the monitoring of the installed watershed instruments within the Mag-asawang Tubig River Watershed and the Bongabong River Watershed, in Oriental Mindoro. This is also in compliance with the target under OO1 Natural Resources Sustainably Managed Natural Resources Enforcement and Regulatory Program: Soil Conservation and Watershed Management including River Basin and Management and Development: 4. Watershed Instrumentation: Operationalization of Watershed Instrumentation: 2. Maintenance and Protection of the Monitoring System: b. Monitoring of watershed instruments in Mag-asawang Tubig River Watershed and Bongabong River Watershed.

As such, hereunder are the observations/issues/concerns as well as the recommendations regarding the automatic water, weather and ground water level devices:

Issues/Concerns/Observations	Recommendations
<p>1. Automated Water Level Station (AWLS) on Abaton Bridge in Calapan</p> <p>The water level reading is accordingly affected by high tides due to its proximity to the sea.</p>	<p>The PENRO, recognizing the necessity of relocating the AWLS upstream to mitigate tidal impact on stream levels, has actively engaged in identifying potential relocation sites. Instructions were given for the PENRO to communicate with the Regional Office regarding the identified relocation of the AWLS. The Regional Office will initiate communication with the FMB, providing details on the identified relocation sites and seeking collaboration and approval for the strategic relocation of the AWLS.</p>
<p>2. Automated Weather Station (AWS) in Hagan, Bongabong</p> <p>a. The leveling bubble in the Pyranometer Sensor is dried up.</p> <p>b. The outer casing of the rain gauge has cracks.</p> <p>c. The air temperature and relative humidity sensor head has holes in its filter.</p> <p>d. The soil moisture meter and relative humidity sensor have</p>	<p>a-d. Philinstruments has already been consulted regarding the findings, and they are aware of the current situation. However, a significant challenge arises as there is currently no allocated budget for the procurement of new parts or components essential for the AWS. The Regional Office is actively exploring alternative solutions and strategies to address this financial constraint and ensure the timely repair or replacement of the necessary equipment.</p>

CDD/PFMS/RMCP/10-18-2023

DENR By the Bay Building, 1515 Roxas Boulevard, Ermita, Manila
DENR VOIP (02) 8248-3367 / 8249-3367 local 2701
Website: <http://mimaropa.denr.gov.ph>
Email: mimaroparegion@denr.gov.ph

FOREST MANAGEMENT BUREAU
RECEIVED
NAME: Calvin (FAD)
DATE: 11/29/2023
TIME: 11:20 AM
RECORDS UNIT

erroneous readings which is beyond the normal range (more than 100%).	
<p>3. AWS within Macatoc Elementary School, Victoria</p> <p>The soil moisture meter is damaged and the relative humidity sensor has erroneous readings which is beyond normal range (more than 100%)</p>	<p>Philinstruments has already been consulted regarding the findings, and they are aware of the current situation. However, a significant challenge arises as there is currently no allocated budget for the procurement of new parts or components essential for the AWS. The Regional Office is actively exploring alternative solutions and strategies to address this financial constraint and ensure the timely repair or replacement of the necessary equipment.</p>
<p>4. AWS within the Department of Agriculture Compound, Victoria</p> <p>The data logger of the AWS was retrieved. This was sent to PhilInstruments in June 2023 for replacement, thus the AWS is not operational</p>	<p>The Regional Office is currently awaiting a replacement for a damaged data logger. During this period, they are proactively preparing for the integration of the new device, coordinating with relevant parties and implementing temporary measures to sustain ongoing operations.</p>
<p>5. Groundwater Level Monitoring Station (GWMS) within MinSu compound, Victoria</p> <p>a. The well casing was only covered with a plastic water-dipper with cracks.</p> <p>b. The conductivity, temperature, and depth (CTD) sensor has rust-like substance.</p>	<p>a. The PENRO was instructed to allocate funds for the fabrication of a suitable cover, preferably made of galvanized iron.</p> <p>b. The PENRO was instructed to maintain the CTD per servicing instructions from Philinstruments.</p>

For information and record.

FELIX S. MIRASOL JR., CESO IV



Doc ID: 120889


CDD/PFMS/RMCP/10-18-2023

DENR By the Bay Building, 1515 Roxas Boulevard, Ermita, Manila
DENR VOIP (02) 8248-3367 / 8249-3367 local 2701
Website: <http://mimaropa.denr.gov.ph>
Email: mimaroparegion@denr.gov.ph

54
11-29-23
FILE COPY



Repu. of the Philippines
Department of Environment and Natural Resources
MIMAROPA Region



MEMORANDUM

FOR : **ATTY. JUAN MIGUEL T. CUNA, CESO I**
Undersecretary for Field Operations –
Luzon, Visayas, and Environment

ATTENTION : **ASEC. ARLEIGH J. ADORABLE, CESO III**
OIC, Assistant Secretary for Field Operations – Western Mindanao and
Director, Forest Management Bureau (FMB), in concurrent capacity

FROM : **THE OIC, REGIONAL EXECUTIVE DIRECTOR**

SUBJECT : **CONSOLIDATED REPORT ON THE RESULT OF
COMPLIANCE MONITORING AND EVALUATION OF
TENURIAL INSTRUMENTS IN MIMAROPA REGION**

DATE : **NOV 21 2023**

Respectfully forwarded are the consolidated compliance monitoring reports of tenurial instruments issued in MIMAROPA Region.

Based on the submitted reports and per evaluation made by this Office, most of the FLAgT, FLAg, FLGMA, and SLUP holders paid the annual government share on or before the prescribed period. As for SIFMA, only few holders paid the annual rental fee. In many cases, hereunder are the findings and observations:

- a. Non-submission of annual report;
- b. Non-submission of required management plan; and
- c. Non-compliance of the holder with the terms and conditions of the lease agreement and some pertinent provisions of forestry laws, rules, and regulations

As such, this Office acted promptly through the issuance of Memorandum / instructions to concerned PENROs, as well as the issuance of demand letters and show-cause orders against tenurial holders for failure to perform their obligation with the terms and conditions set forth in the agreement. Moreover, those holders who failed to comply with the issued show-cause orders within the prescriptive period were recommended for cancellation of the tenurial instrument. Non-renewal of agreements shall be recommended for those that would expire in December 2023. This Office will continue to monitor their performance to ensure that the observed non-compliance will be acted upon accordingly.

Please see attached documents:

- Summary Result of the Monitoring and Evaluation of Tenurial Instruments in MIMAROPA Region
- Copy of Compliance Monitoring Reports and Action Taken by this Office (Annexes)

This report serves as Means of Verification (MOVs) per approved CY 2023 Work and Financial Plan.

For information and record.


FELIX S. MIRASOL JR., CESO IV

ED/MJV/10-12-2023

SV
11-24-23
H
FILE COPY



Republic of the Philippines
DEPARTMENT OF ENVIRONMENT AND NATURAL RESOURCES
MIMAROPA REGION

Record for

NOV 21 2023

MEMORANDUM

FOR : THE OIC, ASSISTANT SECRETARY FOR FIELD OPERATIONS WESTERN MINDANAO, AND DIRECTOR, FOREST MANAGEMENT BUREAU IN CONCURRENT CAPACITY

FROM : THE OIC, REGIONAL EXECUTIVE DIRECTOR


SUBJECT : SUBMISSION OF THREE YEARS (3) REFORESTATION/OPERATION PLAN FOR THE 700 HECTARES TARGET UNDER THE ENHANCED NATIONAL GREENING PROGRAM CY 2023 OF CENRO SABLAYAN, OCCIDENTAL MINDORO

This refers to the Memorandum dated October 18, 2023 of the OIC, PENRO Ernesto E. Tañada of Occidental Mindoro pertaining to the above-mentioned subject.

The previously submitted survey, mapping, and planning (SMP) report of CENRO Sablayan was 509.92 hectares located at Sitio Barogante, Brgy. Alacaak, Sta. Cruz, Occidental Mindoro. In line with this, the team conducted actual survey and accomplished 208.80 ha within Mount Calavite Wildlife Sanctuary (MCWS) located at Sitio Hinugasan, Brgy. Harrison, Paluan, Occidental Mindoro last August 23-26, 2023. Overall, the team had surveyed/accomplished 718.72 ha or 102.67% of the 700 ha target for CY 2023. Random soil collection was also conducted, and samples will be used as a tool to identify the species appropriate in the site in preparation for the reforestation/rehabilitation activity of the NGP.

Enclosed is the compact disc containing the rehabilitation operation plan and SMP shapefiles, for reference.

For your information and record.



[Signature]
FELIX S. MIRASOL, JR., CESO IV



Doc ID: 121404

NGP#145/FHGR/11-07-23/Doc No. 121404

DENR by the Bay Bldg., 1515 Roxas Boulevard, Brgy 668, Ermita, Manila
DENR VOIP (02) 8248-3367 / 8249-3367 local 2701
Website: <http://mimaropa.denr.gov.ph>
Email: mimaroparegion@denr.gov.ph

FILE COPY



Republic of the Philippines
DEPARTMENT OF ENVIRONMENT AND NATURAL RESOURCES
MIMAROPA REGION

NOV 23 2023

MEMORANDUM

FOR : THE OIC, ASSISTANT SECRETARY FOR FIELD OPERATIONS WESTERN MINDANAO, AND DIRECTOR, FOREST MANAGEMENT BUREAU IN CONCURRENT CAPACITY

FROM : THE OIC, REGIONAL EXECUTIVE DIRECTOR

SUBJECT : HIRING OF NURSERY CARETAKER UNDER THE IMPLEMENTATION OF NATIONAL GREENING PROGRAM (NGP)

Respectfully forwarded is the Memorandum dated September 26, 2023 of the PENRO, Palawan as regards the hiring of Mr. Resty T. Vidor as Nursery Caretaker in CENRO Taytay, Palawan. Mr. Vidor was tasked to facilitate, monitor and report nursery activities in the established forest nursery located in Sitio Lamoro, Barangay Pasadeña, El Nido, Palawan.

For your information and record.

FELIX S. MIRASOL, JR., CESO IV

For and in the absence of the
Regional Executive Director:

DONNA MARION GONZALES, CESO IV
Asst. Regional Director-Management Services



Department of Environment
and Natural Resources
MIMAROPA Region



Doc ID: 120435

NGP#151/JHD/11-09-23/Doc No. 120435

DENR by the Bay Bldg., 1515 Roxas Boulevard, Brgy 668, Ermita, Manila
DENR VOIP (02) 8248-3367 / 8249-3367 local 2701
Website: <http://mimaropa.denr.gov.ph>
Email: mimaroparegion@denr.gov.ph

FOREST MANAGEMENT BUREAU
RECEIVED
NAME: Cg/wh (PMD)
DATE: 11/29/2023
TIME: 11:30 AM
RECORDS UNIT

54
11-26-23
FILE COPY



Republic of the Philippines
Department of Environment and Natural Resources
MIMAROPA Region

MEMORANDUM

FOR : THE OIC, ASEC FOR FIELD OPERATIONS-WESTERN MINDANAO AND DIRECTOR, FOREST MANAGEMENT BUREAU IN CONCURRENT CAPACITY

FROM : THE OIC, REGIONAL EXECUTIVE DIRECTOR

SUBJECT : REQUEST FOR RESOURCE SPEAKER

DATE : NOVEMBER 16, 2023

The Department of Environment and Natural Resources (DENR)-MIMAROPA Region will conduct a *Trainers' Training on Advance Environmental Law Enforcement Course Towards the Strengthening of the Implementation of ENR Laws, Rules and Regulations in Palawan*. This learning intervention aims to promote collaboration efforts and strengthen the implementation of environmental laws in the province of Palawan. The said event will be held on November 28-30, 2023 at the Hue Hotel and Resorts, Puerto Princesa North Road, Barangay San Manuel, Puerto Princesa City, Palawan.

Among the topics to be discussed in the said learning intervention will be 1) *Processing and Issuance of Permits on Cutting/Harvesting/Collecting of NTFP within Forest Lands (except rattan); and 2) Processing and Issuance of Rattan Cutting License*. We are confident that the competent resource speaker to discuss the abovementioned topics is from your office. Thus, we humbly request a resource speaker to discuss the said topics on the 3rd day of the program, November 30, 2023, around 8:00-9:30 AM.

The Chief of the Human Resource Development Section will coordinate with you on this matter. However, we would highly appreciate receiving confirmation on the availability of the resource speaker via email address: hrds.region4b@denr.gov.ph, or Cellphone No# 09260054538.

For your information and kind consideration.



Department of Environment
and Natural Resources
MIMAROPA Region



Doc ID: 121953

FELIX S. MIRASOL JR., CESO IV


DENR By the Bay Bldg., 1515 Roxas Boulevard, Ermita, Manila, 1000
Telephone Number: Administrative Division 5th Flr- (02) 7002-3114
Denr Voip (02) 8249-3367/8248-3367 Loc 2700
Email: mimaroparegion@denr.gov.ph
Website: <https://mimaropa.denr.gov.ph>

FOREST MANAGEMENT BUREAU

RECEIVED
NAME: Calvin CPAD
DATE: 11/29/23
TIME: 11:20 AM

RECORDS UNIT

54
11-24-23
74
FILE COPY



MIMAROPA Region

NOV 21 2023

MEMORANDUM

FOR : THE ASSISTANT SECRETARY FOR INTERNATIONAL AFFAIRS
and Director, Biodiversity Management Bureau, in concurrent capacity

FROM : THE OIC, REGIONAL EXECUTIVE DIRECTOR


SUBJECT : SUBMISSION OF STATISTICAL REPORT ON WILDLIFE
LOCAL TRANSPORT PERMIT FOR THE THIRD QUARTER C.Y.
2023 OF PENRO MARINDUQUE

Respectfully forwarded is the Memorandum dated September 29, 2023 from PENRO Marinduque submitting their statistical report on Wildlife Local Transport Permit for the third quarter of C.Y. 2023.

A total of 245 Local Transport Permits were issued and a sum of 484,518 various species of butterflies and moths, in the form of pupae and deadstocks, were transported outside the province of Marinduque.

For your information and record.


FELIX S. MIRASOL, JR., CESO IV



Department of Environment
and Natural Resources
MIMAROPA Region



Doc ID: 120236

94
11-23-23
FILE COPY



Republic of the Philippines
Department of Environment and Natural Resources
MIMAROPA Region

RECEIVED
NOV 29 2023
RECEIVED BY: [Signature]
DOCUMENT NO.: [Blank]

NOV 14 2023

MEMORANDUM

FOR : The Undersecretary for Field Operations
Luzon, Visayas and Environment

ATTENTION : The Assistant Secretary for International Affairs
and Concurrent OIC Director, Biodiversity Management Bureau

FROM : The OIC, Regional Executive Director

SUBJECT : **SUBMISSION OF 3RD QUARTER, CY 2023
CONSOLIDATED ACCOMPLISHMENT REPORT ON
ECOTOURISM DEVELOPMENT PROGRAM OF
MALAMPAYA SOUND PROTECTED LANDSCAPE AND
SEASCAPE (MSPLS), TAYTAY-SAN VICENTE,
PALAWAN [DATS P-2023-120910]**

Respectfully submitted is the 3rd Quarter, CY 2023 consolidated accomplishment report on PA ecotourism facilities maintained at Malampaya Sound Protected Landscape and Seascape (MSPLS), Taytay-San Vicente, Palawan. This is in compliance with our target under OO1: Natural Resources Conservation and Development Program: PA, Caves and Wetlands Development and Management Sub-Program 7:a Ecotourism Development Program: Rehabilitation/Maintenance of PA Management Office and other ecotourism facilities within the PA including signages with performance indicator “no. of ecotourism facilities maintained.”


Please be informed that regular maintenance and sanitation activities were undertaken in the following PAMO facilities and their respective vicinity:

PA Facilities	Location
1. Protected Area Management Office (PAMO) and Forest Product Monitoring Station IV (FPMS IV)	Barangay Old Guinlo, Taytay
2. Information Center	Barangay Poblacion, Taytay
3. Conference Hall	CENRO Taytay, Barangay Poblacion, Taytay
4. Visitor Center	Barangay Pancol, Taytay
5. Forest Product Monitoring Station I (FPMS I)	Barangay Poblacion, Taytay
6. Forest Product Monitoring Station III (FPMS III)	Sitio Ibangley, Barangay Abongan, Taytay (Temporary FPMS III Station until such time that the proposed permanent station in Sitio Canduyog, Barangay Abongan, Taytay shall have been completed.)

84
11-28-23
FILE COPY



Republic of the Philippines
Department of Environment and Natural Resources
MIMAROPA Region



RECEIVING COPY

MEMORANDUM

FOR : The Undersecretary for Field Operations
Luzon, Visayas, and Environment

ATTENTION : The Assistant Secretary for International Affairs and
Concurrent OIC Director, Biodiversity Management Bureau

FROM : The OIC, Regional Executive Director

SUBJECT : **SUBMISSION OF ACCOMPLISHMENT REPORT ON THE
UPDATING OF KISLOYAN MARSH / PEATLAND
MANAGEMENT PLAN FOR CY 2023 IN VICTORIA,
ORIENTAL MINDORO [2023-120151]**

Respectfully submitted is the Memorandum dated September 28, 2023 of the OIC-PENR Officer, Oriental Mindoro, with a copy of the accomplishment report on the updating of Kisloyan Marsh/Peatland Management Plan for CY 2023 in Victoria, Oriental Mindoro. This is in completion of the target activity under 001: Natural Resources Conservation and Development Program - Protected Areas, Caves, and Wetlands Development Sub-Program: VI. Conservation of Inland Wetland Outside PAs: 2. Inland Wetland Management Planning and Implementation – Kisloyan Marsh Management Plan Updated.

The management plan is pursuant to BMB Technical Bulletin No. 2016-10: *Outline of Cave/Wetland Management Plans*, crafted through a participatory process involving the stakeholders (LGUs, People's Organizations, Indigenous Peoples / Indigenous Cultural Community leaders and members, and residents nearby).

The following milestone activities were undertaken by CENRO Socorro for the updating of the Kisloyan Marsh Management Plan:

1st Quarter

1. Coordination with the Ecosystems Research and Development Bureau (ERDB) to secure copies of relevant documents, such as report on survey and mapping, soil and water collection results, and assessment report on Kisloyan Peatland, among others.
2. Coordination, leveling-off, and scheduling of activities with identified focal persons of LGU Victoria (Mayor's Office, Municipal Planning and Development Office, and Municipal Environment and Natural Resources Office) conducted last February 14, 2023, and requesting shapefiles of thematic maps in the Comprehensive Land-use Plan (CLUP) of LGU Victoria through communication letter dated March 8, 2023.

2nd Quarter

1. Conducted Stakeholders' Orientation and Leveling-off on the Updating of the Kisloyan Marsh/Peatland Management Plan and action planning held last June 15, 2023 at Brgy. Villa Cerveza, Victoria, Oriental Mindoro.

CDD/PAMBC/DSM/11-06-2023

1515 DENR By the Bay Building, Roxas Boulevard, Barangay 668, Ermita, Manila
DENR VOIP (02) 8248-3367 / 8249-3367 local 2701
Website: <http://mimaropa.denr.gov.ph>
Email: mimaroparegion@denr.gov.ph



3rd Quarter

1. Conducted Planning-Workshop on the Updating of Kisloyan Marsh/Peatland Management Plan on August 18, 2023, at Brgy. Villa Cerveza, Victoria, Oriental Mindoro.
2. Presentation of results on the Updating of Kisloyan Marsh/Peatland Management Plan on September 1, 2023 at Brgy. Villa Cerveza, Victoria, Oriental Mindoro.

The management plan shall serve as the basis for the implementation of Programs/Projects/Activities (PPAs) for the effective management of Kisloyan Marsh/Peatland, which shall be targeted for CY 2024.

For information.


FELIX S. MIRASOL, JR., CESO IV

**CC: PENRO Oriental Mindoro
CENRO Socorro**



Department of Environment
and Natural Resources
MIMAROPA Region



Doc ID: 120151

CDD/PAMBC/DSM/11-06-2023

1515 DENR By the Bay Building, Roxas Boulevard, Barangay 668, Ermita, Manila
DENR VOIP (02) 8248-3367 / 8249-3367 local 2701
Website: <http://mimaropa.denr.gov.ph>
Email: mimaroparegion@denr.gov.ph

54
11-28-23
W

COPY



Republic of the Philippines
Department of Environment and Natural Resources
MIMAROPA Region

BIODIVERSITY MANAGEMENT BUREAU
ADMINISTRATIVE AND FINANCE
RECORDS MANAGEMENT & DOCUMENTATION UNIT

RECEIVED
NOV 29 2023

RECEIVED BY: *[Signature]* DOCUMENT NO.: _____

RECEIVING COPY

NOV 21 2023

MEMORANDUM

FOR : The Undersecretary for Field Operations
Luzon, Visayas, and Environment

ATTENTION : The Assistant Secretary for International Affairs and
Concurrent OIC Director, Biodiversity Management Bureau

FROM : The OIC, Regional Executive Director

SUBJECT : **SUBMISSION OF ACCOMPLISHMENT REPORT ON THE
FABRICATION AND INSTALLATION OF INTERPRETIVE
SIGNAGES WITHIN NAUJAN LAKE NATIONAL PARK,
ORIENTAL MINDORO [2023-120143]**

Respectfully submitted is the copy of the Memorandum dated September 29, 2023 of the OIC-PENRO Oriental Mindoro regarding the above-mentioned subject. This is in compliance with target activity under the OO1: Natural Resources Conservation and Development Program - Protected Areas, Caves, and Wetlands Development Sub-Program: II. For Proclaimed and Legislated PAs – PA Habitat Protection: B. Communication, Education, and Public Awareness (CEPA) – No. of interpretive signs installed within Naujan Lake National Park (NLNP) in Oriental Mindoro.

The layout of signages is pursuant to BMB Technical Bulletin No. 2020-06: *Guide on the Design and Installation of Markers and Signs for Ramsar Sites*. Proper coordination with concerned barangays has been conducted by the NLNP-Protected Area Management Office (NLNP-PAMO) before and after the installation of signages. A total of six (6) signages were installed on strategic locations last September 20, 2023, as shown in the map and on the table below:

No. of Signages installed	Location / Remarks
1	1. Brgy. Santiago, Naujan, junction between Pinagsabangan II to Poblacion, Naujan, approximately 11.5km to Bayani Dock, Bayani, Naujan (13°18'08" N, 121°17'22" E).
1	2. Brgy. Malinao, Naujan, along Nautical Highway, junction between Naujan and Victoria, approximately 11.5km to Bayani Dock, Bayani, Naujan (13°14'30" N, 121°16'12" E).
1	3. Brgy. Malaya, Naujan, along Nautical Highway, junction between Naujan and Victoria, approximately 12.5km to Bayani Dock, Bayani, Naujan (13°13'10" N, 121°16'15" E).
2	4. Brgy. Bambanin, Victoria, along Nautical Highway between Victoria and Socorro, one is approximately 500m to Bambanin Peatland and the other approximately 800m to Bambanin Dock, Bambanin, Victoria.

CDD/PAMBC/DSM/20-10-2023

1515 DENR By the Bay Building, Roxas Boulevard, Barangay 668, Ermita, Manila
DENR VOIP (02) 8248-3367 / 8249-3367 local 2701
Website: <http://mimaropa.denr.gov.ph>
Email: mimaroparegion@denr.gov.ph



	(13°07'06" N, 121°17'41" E and 13°06'53" N, 121°18'01" E).
1	5. Brgy. Pasi II, along Nautical Highway between Victoria and Socorro, approximately 180m to Pasi Dock, Pasi II, Socorro (13°06'38" N, 121°18'59" E).

Also attached is the photo documentation of the coordination with barangay officials and the actual installation of signages.

For your information.


FELIX S. MIRASOL, JR., CESO IV

CC: PENRO Oriental Mindoro
PASu NLNP

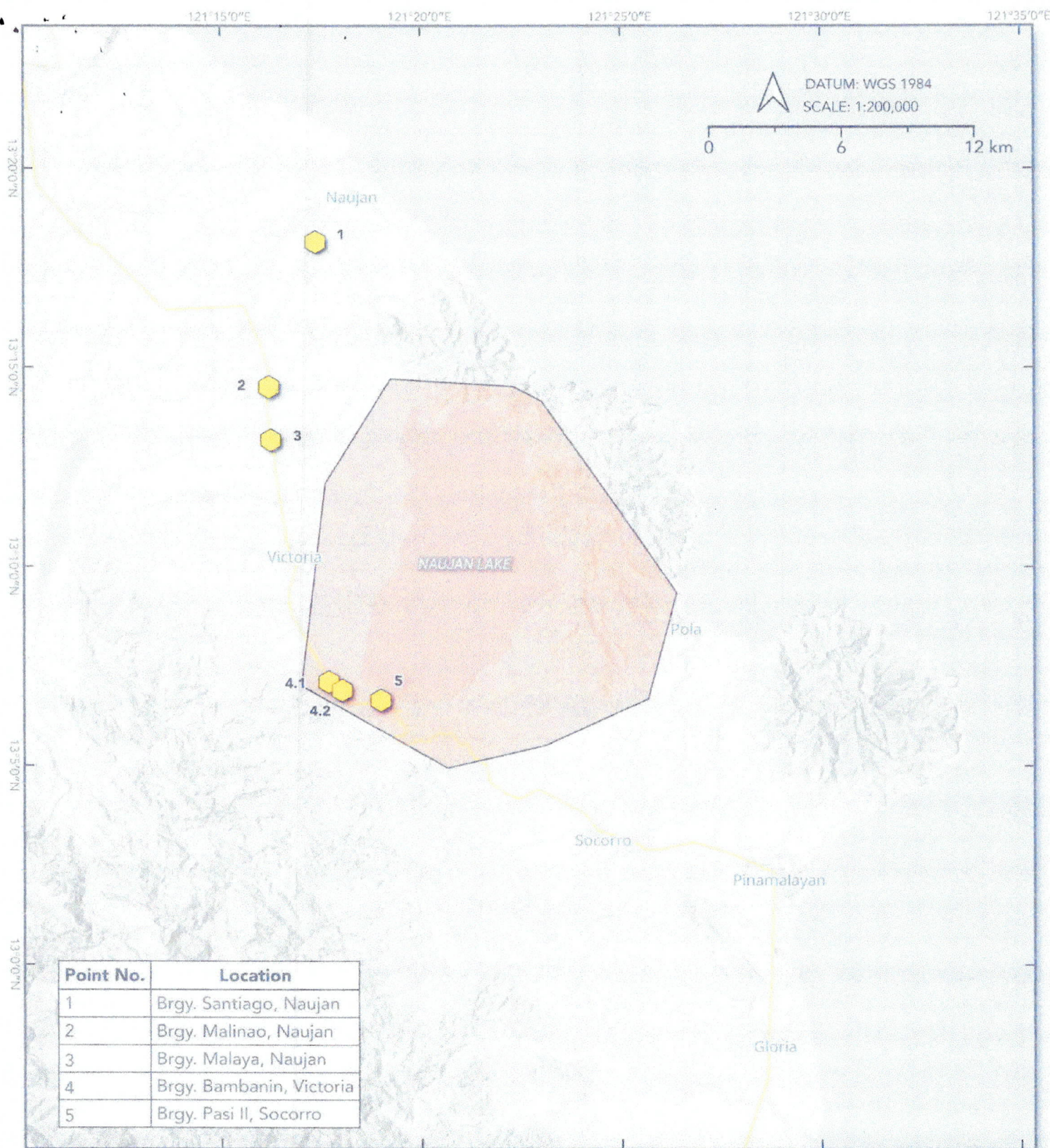
CDD/PAMBC/DSM/20-10-2023



Department of Environment
and Natural Resources
MIMAROPA Region




Doc ID: 120143



Interpretative Signages for Naujan Lake National Park

ORIENTAL MINDORO


LEGEND

-  Interpretative Signages
-  Naujan Lake Natural Park
-  Main Road
-  Secondary Road



DEPARTMENT OF ENVIRONMENT AND NATURAL
RESOURCES - MIMAROPA REGION
CONSERVATION AND DEVELOPMENT DIVISION

MAP OVERVIEW



54
11-26-23
FILE COPY



Republic of the Philippines
Department of Environment and Natural Resources
MIMAROPA REGION
ADMINISTRATIVE AND FINANCE
RECORDS MANAGEMENT & DOCUMENTATION UNIT

RECEIVED
NOV 29 2023
RECEIVED BY: [Signature]
DOCUMENT NO.:

NOV 23 2023

MEMORANDUM

FOR : The Undersecretary for Field Operations
Luzon, Visayas and Environment

ATTENTION : The Assistant Secretary for International Affairs and
Director, Biodiversity Management Bureau, in concurrent capacity

FROM : The OIC, Regional Executive Director

SUBJECT : **REPORT ON BIODIVERSITY MONITORING SYSTEM (BMS) WITHIN MARINDUQUE WILDLIFE SANCTUARY (MWS) FOR THE 2ND SEMESTER CY 2023 (RDATS NO. P-2023-118689)**

Respectfully submitted is the Memorandum dated August 30, 2023 of PENRO Marinduque regarding the above subject in compliance with the target under OO1: Natural Resources Conservation and Development Program: Protected Areas, Caves and Wetlands Development and Management Sub-program: I. Proclaimed and Legislated PAs: 4. PA Habitat Protection; A. Biodiversity Monitoring System (BMS) within Marinduque Wildlife Sanctuary (MWS) in Marinduque for the 2nd Semester CY 2023.

BMS was conducted on August 10-11, 2023 using four (4) main methods: Transect Walk, Focus Group Discussion, Field Diary and Photo Documentation.

1. TRANSECT WALK

Listed below are the priority species observed during the conduct of 2km transect walk within MWS situated at Brgy. Tambangan and Masalukot, Sta. Cruz to Brgy. Tumagabok, Boac Marinduque.

Table 1: Priority Species recorded using Transect Walk in Marinduque Wildlife Sanctuary (MWS) for the 2nd Semester CY 2023

ENGLISH NAME	SCIENTIFIC NAME	CS	NUMBER OF INDIVIDUALS
Balicassiao	<i>Dicrurus balicassius</i>	OWS	14
White-eared Brown Dove	<i>Phapitreron leucotis</i>	OWS	28
Black-naped Oriole	<i>Oriolus chinensis</i>	OWS	5
Colasisi	<i>Loriculus philippensis</i>	CR	11
Rufous Paradise Flycatcher	<i>Terpsiphone cinnamomea</i>	OWS	9
Philippine Cuckoo-Dove	<i>Macropygia tenuirostris</i>	OWS	10
Yellow-throated Leafbird	<i>Chloropsis palawanensis</i>	OWS	4
Philippine Bulbul	<i>Hypsipetes philippinus</i>	OWS	26
Cream-breasted Fruit Dove	<i>Ptilinopus merrilli</i>	VU	4
Tarictic Hornbill	-for verification		2
Number of Species			10
Number of Individuals			113

For this semester decline in number of species was recorded due to the weather condition (strong winds) at the time of monitoring.

2. FOCUS GROUP DISCUSSION (FGD)

FGD was conducted at So. Tawang, Tambangan, Sta. Cruz, Marinduque on August 10, 2023. It was participated by the Community Monitoring Group (CMG) of Brgy. Tawang, Tambangan, Sta. Cruz Marinduque. Result of the FGD revealed that continuous improvement of vegetation in the forest ecosystem of the MWS was observed. Likewise, there was no reported extraction of forest resources.

Below are the proposed management interventions regarding the issues for the 2nd semester CY 2023 in MWS.

Issue 1	Development project/Patrolling/CEPA
Municipality	Santa Cruz and Boac
Recommended PAMB Action	<div><div>a.</div><div>To regularly conduct Communication and Public Awareness (CEPA) activities among stakeholders during the conduct of LAWIN and regular patrolling by PAMO field personnel;</div></div> <div><div>b.</div><div>To coordinate with the concerned Barangay Officials and closely monitor the BMS sites including adjoining vicinities such as: Barangays Nangka and Sibuyao, Torrijos. This activity will prevent illegal activities that will affect biodiversity in the protected area;</div></div> <div><div>c.</div><div>The proposed construction of water reservoir located at Sitio Tawang, Brangays Tambangan and Masalukot, Sta Cruz, Marinduque was approved and presented to the 1st Protected Area Management Board (PAMB) Meeting with favorable consideration to the project.</div></div>
Supportive BMS Information	<div>The BMS Team is encouraging the stakeholders to be vigilant in observing and monitoring the presence of flora and fauna in their barangay.</div> <div>Findings during Focus Group Discussion (FGD).</div> <div>The Proposed project is far from the BMS Transect site.</div>
Issue 2	Prevention of kaingin, wildlife hunting, timber poaching and gold panning
Municipality	Sta. Cruz, Torrijos and Boac
Recommended PAMB Action	<div><div>a.</div><div>Closely monitor the hot spot sites including adjoining vicinities to prevent illegal activities (e.g. gold panning, kaingin, timber poaching, etc.)</div></div> <div><div>b.</div><div>To regularly conduct Communication and Public Awareness (CEPA) activities among stakeholders during the conduct of LAWIN and regular patrolling;</div></div> <div><div>c.</div><div>Provision of sustainable alternative livelihood programs for the stakeholders;</div></div> <div><div>d.</div><div>Coordination from partner agencies e.g. Provincial Government, Academe, CDA, DOLE, DOST, DTI, DSWD, and/or private entities regarding livelihood projects.</div></div>
Supportive BMS Information	<div>Photo documentation shows that no further expansion and kaingin has been observed in the area.</div> <div>Findings through FGD and Transect Walk</div>

3. FIELD DIARY

For this semester, results of Field Diary and patrolling show that no illegal forest activity was observed within the protected area. Wildlife observed are **Colasisi** (*Loriculus philippensis*), Emerald Dove (*Chalcophaps indica*), Black naped Oriole (*Oriolus chinensis*) and Red Jungle fowl (*Gallus gallus*). Regular monitoring in Marinduque Wildlife Sanctuary (MWS) was conducted.

4. PHOTO DOCUMENTATION

Photo documentation was undertaken within one of the established sites in Barangays Tambangan, Masalukot, Sta. Cruz, Marinduque. For the 2nd semester observation, forest


vegetation in the area remained intact while no expansion of farmlots and kaingin were observed in the area.

Data sheets, interpretation of results, conclusions, recommendations, photo documentation and map showing location of MWS were included in the attached report. The minutes of PAMB meeting which include the presentation of the said BMS report shall be submitted once received by this Office.

For information.

FELIX S. MIRASOL, JR., CESO IV

*For and in the absence of the
Regional Executive Director:*


FELIX S. MIRASOL, JR., CESO IV
Regional Executive Director

 Department of Environment
and Natural Resources
MIMAROPA Region



Doc ID: 118689

Conservation Status based on DAO 2019-09 re Updated National List of Threatened Philippine Fauna and their categories and DAO 2017-11 re Updated National List of Threatened Flora and their categories **CR=Critically Endangered, EN= Endangered; VU=Vulnerable; OTS = Other Threatened Species; OWS = Other Wildlife Species**

PAMBCS/IAM/11/07/23
RDATS NO. P2023-105561

1515 DENR by the Bay Building, Roxas Boulevard, Barangay 668, Ermita, Manila
DENR VOIP (02) 8248-3367 / 8249-3367 local 2701
Website: <http://mimaropa.denr.gov.ph>
Email: mimaroparegion@denr.gov.ph

84
11-26-23
2
FILE COPY



Republic of the Philippines
Department of Environment and Natural Resources
MIMAROPA Region

BIODIVERSITY MANAGEMENT BUREAU
ADMINISTRATIVE AND FINANCE
RECORDS MANAGEMENT & DOCUMENTATION UNIT

RECEIVED
NOV 29 2023
RECEIVED BY:
DOCUMENT NO.:

NOV 21 2023

MEMORANDUM

FOR : The Undersecretary for Field Operations
Luzon, Visayas, and Environment

ATTENTION : The Assistant Secretary for International Affairs and
Concurrent OIC Director, Biodiversity Management Bureau

FROM : The OIC, Regional Executive Director

SUBJECT : **SUBMISSION OF 3rd QUARTER CY 2023 REPORT ON THE
MONITORING OF ECOTOURISM FACILITIES WITHIN NAUJAN
LAKE NATIONAL PARK (NLNP) [2023-120144/120142]**

Respectfully submitted is the copy of the Memorandum dated September 29, 2023 of the OIC-PENRO Oriental Mindoro regarding the above-mentioned subject. This is part of the accomplishment in compliance with the target activity under the OO1: Natural Resources Conservation and Development Program - Protected Areas, Caves, and Wetlands Development Sub-Program: II. For Proclaimed and Legislated PAs – Ecotourism Development Program: a. Rehabilitation/Maintenance of PA Management Office and other ecotourism facilities within the PA including signages in Naujan Lake National Park (NLNP) in Oriental Mindoro.

The following facilities were maintained/monitored by the NLNP-Protected Area Management Office (NLNP-PAMO) including actions taken and recommendations:

Ecotourism facilities monitored and location	Date of Monitoring	Remarks / Actions Taken
1. Malabo View Deck, Malabo, Victoria	August 8, September 5-7, 12, 14, & 19, 2023	• Repair of wooden floor and stairs were recommended per 2 nd Quarter report. On September 19, painting and installation of steel floorings and stairs were completed.
2. Bangklase	August 10, 2023	• The facility is currently docked in Brgy. Bayani, Naujan. Interiors are recommended for repair.
3. Protected Area Management Office, Pasi II, Socorro	August 29-30, September 4, 5, 7, & 9, 2023	• Storage room adjacent to the office of the Protected Area Superintendent was constructed. Additionally, the previous storage room was converted as a separate cubicle/room for the special collecting officer of NLNP.
4. Two (2) cottages and comfort rooms in Pungao Hotspring, Montelago, Naujan	September 9, 2023	• Repainting of cottages and comfort rooms including the roof, and replacement of doorknobs for the comfort rooms were completed.

Attached is the monitoring report with photo documentation.

For your information.

CC: PENRO Oriental Mindoro
PASu NLNP

Department of Environment
and Natural Resources
MIMAROPA Region

Doc ID: 120144

FELIX S. MIRASOL, JR., CESO IV

CDD/PAMBC/DSM/20-10-2023

94
11-28-27
H
FILE COPY



Republic of the Philippines
Department of Environment and Natural Resources
MIMAROPA REGION

BIODIVERSITY MANAGEMENT BUREAU
ADMINISTRATIVE AND FINANCE
RECORDS MANAGEMENT & DOCUMENTATION UNIT

RECEIVED

NOV 29 2023

RECEIVED BY: WILSON PAPA DOCUMENT NO.: NOV 21 2023

RECEIVING COPY

MEMORANDUM

FOR : The Undersecretary for Field Operations
Luzon, Visayas and Environment

ATTENTION : The Assistant Secretary for International Affairs and
Concurrent OIC Director, Biodiversity Management Bureau

FROM : The OIC, Regional Executive Director

SUBJECT : **REPORT ON BIODIVERSITY MONITORING SYSTEM (BMS) WITHIN MT. MANTALINGAHAN PROTECTED LANDSCAPE (MMPL) FOR THE 2ND SEMESTER CY 2023 [RDATS P-2023-120721]**

Respectfully submitted is the Memorandum dated August 15, 2023 of PENRO Palawan regarding the above subject in compliance with the target under OO1: Natural Resources Conservation and Development Program: Protected Areas, Caves and Wetlands Development and Management Sub-program: I. Proclaimed and Legislated PAs: 4. PA Habitat Protection; A. Implementation of Biodiversity Monitoring System within Mount Mantalingahan Protected Landscape (MMPL) in Palawan.

The BMS was conducted in the months of July to August 2023 using four (4) methods: Transect Walk, Focus Group Discussion, Field Diary and Photo Documentation.

1. Transect Walk

Wildlife species observed along the 2-km transect lines established in each site for 2nd semester CY 2023 are listed below:

Table 1: Record on the Priority Fauna Species Observed along the Established 2-km Transect Lines in MMPL for 2nd Semester CY 2023

Established Sites	Common Name	Scientific Name	CS	No. of Individuals
1. Sitio Kakawitan, Tagusao, Quezon	White-vented Shama	<i>Copsychus niger</i>	OWS	4
	Common Hill Myna	<i>Gracula religiosa</i>	VU	4
	Palawan Bulbul	<i>Alophoixus frater</i>	OTS	37
	Palawan Hornbill	<i>Anthracoceros marchei</i>	VU	2
	Palawan flycatcher	<i>Ficedula platenae</i>	VU	3
2. Sitio Tagbalogo ,Brgy. Culasian, Jose Rizal Palawan	Blue-napped Parrot	<i>Tanygnathus lucionensis</i>	CR	17
	Common Hill Myna	<i>Gracula religiosa</i>	VU	23
	Palawan Bulbul	<i>Alophoixus frater</i>	OTS	35
	Palawan Hornbill	<i>Anthracoceros marchei</i>	VU	2
3. Sitio Pasi-Pangatban, Pulot Interior, Sofronio Española	White-vented Shama	<i>Copsychus niger</i>	OWS	4
	Palawan Bulbul	<i>Alophoixus frater</i>	OTS	24
	Palawan Tit	<i>Periparus amabilis</i>	OTS	4
TOTAL NUMBER OF SPECIES				7
TOTAL NUMBER OF INDIVIDUALS				159

One Hundred Fifty Nine (159) individuals composed of seven (7) important threatened species were recorded for the 2nd Semester 2023. An increase in number of species and individuals was observed and recorded compared to the previous semester of CY 2023.

Table 2: Record on the Priority Flora Species Observed along the Established 2-km Transect Lines in MMPL for 2nd Semester CY 2023

Established Sites	Common Name	Scientific Name	CS	No. of Individuals
1. Sitio Pasi-Pangatban, Pulot Interior, Sofronio Española	Kamagong	<i>Diospyros blancoi</i>	OWS	1
	Apitong	<i>Dipterocarpus grandiflorus</i> (Blanco) Blanco	VU	10
	Amugis	<i>Koordersiodendron pinnatum</i>	OTS	4
	Manggis	<i>Koompassia excelsa</i>	OWS	1
2. Sitio Kakawitan, Tagusao, Quezon	Apitong	<i>Dipterocarpus grandiflorus</i> (Blanco) Blanco	VU	16
	Ipil	<i>Intsia bijuga</i>	VU	11
TOTAL NUMBER OF SPECIES				5
TOTAL NUMBER OF INDIVIDUALS				43

Forty - three (43) individuals composed of five (5) important threatened flora species were recorded for the 2nd Semester 2023.

2. Field Diary

During the course of foot patrolling by the park rangers, resources used were recorded such as core of rattan (ubod), mud crab, woodworm, rambutan and cassava for food consumption in So. Kakawitan, So. Tagbologo, and So. Pasi in Culasian, Jose P. Rizal. Continuous monitoring and patrolling in the area and conduct of CEPA activity were also conducted.

3. Photo Documentation

Series of photo documentation were done in the three (3) established sites: 1) Sitio Kakawitan, Tagusao, Quezon, 2) Sitio Darapiton, Culasian, Jose P. Rizal and 3) Sitio Maribong, Pulot Interior, Sofronio Espanola. No negative changes were observed in these areas.

4. Focus Group Discussion (FGD)

FGD was conducted on August 02-09, 2023 in the Municipalities of Quezon, Jose P. Rizal and Sofronio Española, Palawan, respectively. Interview with the community was conducted to get an insight on the terrestrial resources use, wildlife and issues/concerns within the PA.

Below are the proposed management interventions regarding the issues for the 2nd semester CY 2023 in MMPL.

Issue 1	Expanded Mining Area of Citinickel Mines and Development Corporation (CMDC)
Municipality	Pulot Interior, Sofronio Española
Recommended PAMB Action	Intensify law enforcement in the municipality of Rizal and identification of livelihood for the community.To be discussed in the next PAMB meeting
Supportive BMS Information	The Citinickel is located near Maribong Road and BMS Site. Based on the digitized map the distance of Citinickel to BMS Site is 523.20m.
Issue 2	Alleged buy and sell of lands
Municipality	Barangay Tagusao, Quezon, Palawan
Recommended PAMB Action	Conduct of investigation and filing of appropriate cases against violators. Continuous CEPA in the area, monitoring and patrolling activities and community meetings were recommended.
Supportive BMS Information	The alleged selling of lands is within the adjacent area of MMPL

Attached is the detailed report with photo documentation for ready reference. The minutes of PAMB meeting which include the presentation of the BMS report shall be submitted once received by this Office.

For information.


FELIX S. MIRASOL, JR., CESO IV

 Department of Environment
and Natural Resources
MIMAROPA Region



Doc ID: 120721

Conservation Status based on DAO 2019-09 re Updated National List of Threatened Philippine Fauna and their categories and DAO 2017-11 re Updated National List of Threatened Flora and their categories **CR=Critically Endangered, EN= Endangered; VU=Vulnerable; OTS = Other Threatened Species; OWS = Other Wildlife Species**

PAMBCS/IAM/11/07/23
RDATS NO. P2023-120721

1515 DENR by the Bay Building, Roxas Boulevard, Barangay 668, Ermita, Manila
DENR VOIP (02) 8248-3367 / 8249-3367 local 2701
Website: <http://mimaropa.denr.gov.ph>
Email: mimaroparegion@denr.gov.ph




MEMORANDUM

FOR : THE DIRECTOR
Land Management Bureau

FROM : THE REGIONAL EXECUTIVE DIRECTOR

SUBJECT : APPLICATION OF THE SANGGUNIANG BAYAN (SB) OF
POLA FOR THE RESERVATION AS SENIOR CITIZEN SITE OF
LOT NO. 2430-92, CSD-4B-003690 LOCATED AT BIGA, POLA,
ORIENTAL MINDORO, THROUGH PRESIDENTIAL
PROCLAMATION [P-2023-120178]

DATE : NOV 21 2023



Respectfully submitting is the application for Presidential Proclamation of the Sangguniang Bayan of Pola for the reservation of a Senior Citizen site located in Brgy. Biga, Pola, Oriental Mindoro.

After thorough review/assessment of the submitted documents, it is respectfully recommended that Presidential Proclamation be issued in favour of the Municipality of Pola, Oriental Mindoro.

For your consideration and approval.

FELIX S. MIRASOL, JR., CESO IV

Copy furnished:

The PENRO
Suqui, Calapan City, Oriental Mindoro

The CENRO
Pasi II, Socorro, Oriental Mindoro



Department of Environment
and Natural Resources
MIMAROPA Region



Doc ID: 121249

LPDD/PDS/CAL

FILE COPY



MEMORANDUM

FOR : THE DIRECTOR
Land Management Bureau

FROM : THE REGIONAL EXECUTIVE DIRECTOR

SUBJECT : INVENTORY OF IDENTIFIED STRUCTURES WITHIN
FORESHORE AND SALVAGE ZONE AREAS IN PUERTO
GALERA, ORIENTAL MINDORO AND CORON, PALAWAN


DATE : NOV 21 2023




Respectfully submitted is the inventory of the identified structures within the foreshore and salvage zone areas in Puerto Galera, Oriental Mindoro and Coron, Palawan per the list provided by the office of Dr. Carlos Primo C. David, Undersecretary for Integrated Environmental Science.

Please be informed that we have instructed the PENRO and CENRO to collect the corresponding occupational fee to actual occupants who failed to secure permit or lease contract.

For information.


FELIX S. ENRASOL, JR., CESO IV



Doc ID: 121847

FN: LPDD/PDS/KST

1515 DENR By the Bay Building, Roxas Boulevard, Barangay 668, Ermita Manila
DENR VOIP (02) 8248-3367/ 8249-3367 loc. 2701
Website: <http://mimaropa.denr.gov.ph>
Email: mimaroparegion@denr.gov.ph

FILE COPY
RECEIVING COPY

BIODIVERSITY MANAGEMENT BUREAU
ADMINISTRATIVE AND FINANCE
RECORDS MANAGEMENT & DOCUMENTATION UNIT
NOV 29 2023
RECEIVED
RECEIVED BY: [Signature]
DOCUMENT NO.

MEMORANDUM

FOR : The Undersecretary for Field Operations
Luzon, Visayas and Environment

ATTENTION : The Assistant Secretary for International Affairs and
Concurrent OIC Director of Biodiversity Management Bureau

FROM : The OIC, Regional Executive Director

SUBJECT : **SUBMISSION OF AFFIRMED/APPROVED MINUTES OF MEETING AND ELEVEN (11) RESOLUTIONS OF CALSANAG WATERSHED FOREST RESERVE (CWFR) PROTECTED AREA MANAGEMENT BOARD (PAMB) EXECOM MEETING FOR 4th QUARTER CY 2023 HELD AT DOÑA JUANA COVERED COURT, BARANGAY DOÑA JUANA, SAN AGUSTIN, ROMBLON ON OCTOBER 05, 2023 [OG-2023-120970]**

Respectfully submitted are copies of the affirmed/approved minutes of meeting and eleven (11) resolutions for the 4th Quarter CY 2023 of CALSANAG Watershed Forest Reserve (CWFR) Protected Area Management Board (PAMB) per Memorandum dated October 09, 2023 of OIC, PENRO Romblon. This is part of the accomplishment in compliance to target activity under OO1: Natural Resources Conservation and Development Program: Protected Areas, Caves and Wetlands Development and Management Sub-Program: PAMB Operationalization: PAMB Meetings of CALSANAG WFR in Romblon.

The PAMB Meeting was held on October 05, 2023 at Doña Juana Covered Court, Barangay Doña Juana, San Agustin, Romblon and was attended by ten (10) out of thirteen (13) regular PAMB members/representatives and twenty-three (23) concerned officials and guests from the Provincial, Municipal and Barangay LGUs from San Andres and San Agustin, Romblon State University (RSU) and DENR-PENRO personnel through face-to-face set-up. The elected Presiding officer was Hon. Josefina M. Manalon, Punong Barangay of Doña Juana, San Agustin, Romblon.

The following are the main agenda discussed and eleven (11) resolutions passed:

Agenda	Actions Taken
	Resolution No. and Title/ Status
1. Adoption of the wet season faunal monitoring using Biodiversity Assessment and Monitoring System (BAMS) of CWFR	The conduct of BAMS aimed to monitor the diversity of species found within the 2 hectares Permanent Biodiversity Monitoring Area (PBMA) in CWFR. Affirmed Resolution No. 030-23 Series of 2023 “Resolution Adopting the Wet Season Faunal

CDD-PAMBCS-FGG-08/24/2023

	Monitoring using Biodiversity Assessment and Monitoring System (BAMS) Accomplishment Report of CALSANAG Watershed Forest Reserve (CWFR) Located at Sitio Haguimit, Barangay Marigondon Norte, San Andres, Romblon, C.Y. 2023”
2. Adoption of 4 th Quarter CY 2023 LAWIN Forest and Biodiversity Protection System Report of CWFR	<p>The personnel of CWFR-PAMO and Monitoring and Enforcement Section conducted regular foot patrolling as one of the preventive measures to address wildlife threats such as timber poaching. The reported reason for persistence of threats is limited sustainable livelihood options for PA dependents & nearby residents, which results to high demands for gathering of timber poles for household and other uses.</p> <p>Affirmed Resolution No. 031-23 Series of 2023 “Resolution Adopting the 4th Quarter CY 2023 LAWIN Forest and Biodiversity Protection System Initial Report for CALSANAG Watershed Forest Reserve (CWFR) Located at Tablas Island, Romblon”</p>
3. CEPA production and distribution of materials	<p>The CWFR PAMO produced and distributed five hundred (500) pieces of customized CEPA materials: two hundred (200) t-shirts, two hundred (200) mugs and one hundred (100) wall calendars in accordance with CWFR Ten-Year Communication Plan, C.Y. 2023-2032.</p> <p>Affirmed Resolution No. 032-23 Series of 2023 “Resolution Adopting the Final Report on the Production of Customized Wall Calendars, T-Shirts and Mugs under Communication, Education and Public Awareness (CEPA) Program of CALSANAG Watershed Forest Reserve (CWFR) Located at Tablas Island, Romblon, C.Y. 2023”</p>
4. Quarterly maintenance report on ecotourism multi-purpose shed	<p>The PAMO inspected the following: structure Roofs, building interior and exterior, plumbing and the grounds of the multi-purpose shed, which are all in good condition. The electrical and furniture and equipment are still for request.</p> <p>Affirmed Resolution No. 033-23 Series of 2023 “Resolution Adopting 3rd and 4th Quarters, C.Y. 2023 Preventive Maintenance Report on the Ecotourism Multi-Purpose Shed of CALSANAG Watershed Forest Reserve (CWFR) located in Barangay Balogo, Calatrava, Tablas Island, Romblon, CY 2023”</p>
5. PAMB technical working committee reports/LGU updates	All Punong Barangays reported their measures in controlling slash and burn farming and wildlife poaching activities within their area of jurisdiction. They also agreed to sustain the visibility of Protected Area Rangers

CDD-PAMBCS-FGG-11/10/2023

DENR By the Bay Bldg., 1515 Roxas Boulevard, Barangay 668, Ermita, Manila 1000
DENR VOIP: (02) 8248-3367/ 8249-3367 local 2701
Website: <http://mimaropa.denr.gov.ph>
Email: mimaroparegion@denr.gov.ph

	(PAR) in their area of assignment and to lobby with their Local Chief Executives to augment PAR monthly allowance.
6. Proposed improvement of existing water supply system of Balogo, Calatrava, Romblon by SBM Elizer F. Fiedacan and Punong Barangay Juliet M. Sixon	<p>The proposed improvement of water supply system under Level II amounted to PhP 1, 012, 548.28. The Board allowed the projects as it conforms with the applicable provision of Section 12: Environmental Impact Assessment (EIA) of DAO 2019-05 and other relevant PA policies.</p> <p>Affirmed Resolution No. 034-23 Series of 2023 “Resolution Interposing No Objection on the Proposed Improvement of Existing Water Supply System of Balogo, Calatrava, within CALSANAG Watershed Forest Reserve (CWFR), Tablas Island, Romblon”</p>
7. Proposed establishment of new plantation under the E-NGP in Marigondon Norte, San Andres, Romblon by For. Catherine O. Atienza, Forester I/NGP Unit Head	<p>The Board strongly endorsed the E-NGP proposal amounting to PhP 1.5 million with an area of 80 hectares in Barangay Marigondon Norte, San Andres, Romblon for C.Y. 2024.</p> <p>Affirmed Resolution No. 035-23 “Resolution Interposing No Objection on the Proposed Establishment of New Plantation under the Enhanced National Greening Program (E-NGP) in Marigondon Norte, San Andres, Situated within CALSANAG Watershed Forest Reserve (CWFR), Tablas Island, Romblon”</p>
8. Concern on the monthly allowance for PAR in San Agustin, Romblon by Hon. Redeemer D. Solano	<p>Hon. Solano raised the concern to augment the monthly allowance of eight (8) PARs within their municipality to keep their motivation in guarding the CWFR.</p> <p>Affirmed Resolution No. 036-23 “Resolution Respectfully Requesting Hon. Esteban S.F. Madrona, Jr., Municipal Mayor of San Agustin, Romblon to Increase Protected Area Rangers Monthly Allowance in Barangays Binongaan, Doña Juana and Dubduban under CALSANAG Watershed Forest Reserve (CWFR), Tablas Island, Romblon”</p>
9. Sentiment on increasing monthly allowance for PAR in Calatrava, Romblon by Hon. Norvel Kimwell F. Falcutila	<p>Hon. Falcutila also raised a concern to increase the monthly allowance of PARs in Calatrava, Romblon.</p> <p>Affirmed Resolution No. 037-23 “Resolution Respectfully Requesting Hon. Marieta F. Babera, Municipal Mayor of Calatrava, Romblon to Increase Protected Area Rangers Monthly Allowance in Barangays Balogo, San Roque and Pagsanghan under CALSANAG Watershed Forest Reserve (CWFR), Tablas Island, Romblon”</p>
10. “Revisiting the Plans: Are we progressing? and	The Board, together with Dr. Motin of RSU revisited the CWFR IPAP C.Y. 2018-2022 to ensure effective and

here?" by Dr. Borromeo B. Motin of RSU	municipality's respective plans. Affirmed Resolution No. 038-23 "Resolution Enjoining the Municipal Local Government Units of Calatrava, San Andres and San Agustin, Romblon to Revisit their Respective Action Plan under Initial Protected Area Plan (IPAP) of CALSANAG Watershed Forest Reserve (CWFR), Tablas Island, Romblon"
11. Recognition of the host barangay for successfully facilitating the PAMB meeting by Hon. Juliet M. Sixon	Affirmed Resolution No. 039-23 "Resolution Expressing the Heartfelt Gratitude and Appreciation to the Barangay Local Government Unit of Doña Juana, San Agustin, Romblon for Successfully Hosting the 4 th Quarter CALSANAG Watershed Forest Reserve (CWFR- PAMB) Meeting Held at Doña Juana Covered Court, Doña Juana, San Agustin, Romblon on October 05, 2023"
12. Recognition on the effort of Dr. Borromeo B. Motin of RSU in providing free facilitation and technical assistance to the PAMB by Hon. Juliet M. Sixon	Dr. Motin was recognized for persistently providing his insights and experiences in the sustainable development of natural resources and management of CWFR. Affirmed Resolution No. 040-23 "Resolution Expressing Heartfelt Gratitude and Appreciation to Dr. Borromeo B. Motin of Romblon State University for His Untiring Support and Sharing Technical Expertise in the Protection, Conservation and Development of CALSANAG Watershed Forest Reserve (CWFR), Tablas Island, Romblon"


Attached are the Notices of Meeting to the members/representatives, attendance sheets, and photo-documentation for reference.

For information.


FELIX S. MIRASOL, JR., CESO IV

cc: The OIC, PENRO, Romblon
The PASu, CWFR

CDD-PAMBCS-FGG-11/10/2023



DENR By the Bay Bldg., 1515 Roxas Boulevard, Barangay 668, Ermita, Manila 1000
DENR VOIP: (02) 8248-3367/ 8249-3367 local 2701
Website: <http://mimaropa.denr.gov.ph>
Email: mimaroparegion@denr.gov.ph



Republic of the Philippines
Department of Environment and Natural Resources
MIMAROPA REGION
PROVINCIAL ENVIRONMENT AND NATURAL RESOURCES OFFICE

DENR MIMAROPA
RECORDS SECTION
RECEIVED
NOV 13 2023
☐ INCOMING ☐ OUTGOING
BY: _____ DATE NO. 119649
TIME: _____

FILE COPY
November 8, 2023

RECEIVED
DENR-LMB
29 NOV 2023
amichal 10:00am

MEMORANDUM

TO : All CENROs
FROM : The Provincial Environment and Natural Resources Officer
SUBJECT : REQUEST FOR OFFICIAL LIST OF COASTAL BARANGAYS IN THE PHILIPPINES

Referred is the electronic mail dated October 27, 2023 attached the memorandum of the Regional Executive Director of even date instructing to submit official list of coastal barangays within your jurisdiction to aid the Philippine Coast Guard's (PCG's) intelligence community capacity building project and future planning

Please serve the request in accordance with existing policies, rules and regulations copy furnish higher offices for record and monitoring purposes.

For the PENRO:

RONIE B. GANDEZA
Chief, TSD/Office-In-Charge

Copy furnished

The Regional Executive Director
1515 DENR by the Bay Building, Roxas Blvd.,
Ermita, Manila

Atty. Emelyn V. Talabis, CESO IV
Director, Land Management Bureau
88 Estuar Building, Quezon Ave.,
Bgy. Paligsahan, Quezon City

TSD RPS DRN 202340636 lmo

DENR-PALAWAN
PENRO-RECORDS
RELEASED
By _____
Date: 08 NOV 2023 IN _____

84
11-24-29
W
recd
FILE COPY
records



Republic of the Philippines
Department of Environment and Natural Resources
MIMAROPA Region

NOV 21 2023

MEMORANDUM

TO : THE REGIONAL DIRECTOR
Mines and Geosciences Bureau (MGB)

FROM : THE OIC, REGIONAL EXECUTIVE DIRECTOR

SUBJECT : **RALLY OF VARIOUS ENVIRONMENTAL GROUPS
RESISTING DESTRUCTIVE LARGE-SCALE MINING [E-2023-
119564]**



Referred is the Memorandum dated October 4, 2023 of the Undersecretary for Field Operations-Luzon, Visayas and Environment (FOE) regarding the rally held by various environmental groups against destructive large-scale mining, at the DENR Central Office on September 21, 2023.

Kindly verify the issues raised by the said groups and submit report to the Undersecretary, (FOE) copy furnished this Office.

For immediate action, please.

FELIX S. MIRASOL, JR., CESO IV

Cc: The Undersecretary
Field Operations Luzon, Visayas, and Environment
Visayas Ave., Diliman, Quezon City
OUFOE-2023-001236

ED/MMM/11-07-2023




Department of Environment
and Natural Resources
MIMAROPA Region



Doc ID: 119564

59
11-29-29
FILE COPY



Republic of the Philippines
Department of Environment and Natural Resources
MIMAROPA Region

NOV 21 2023

MEMORANDUM

TO : THE PENRO
Oriental Mindoro

FROM : THE OIC, REGIONAL EXECUTIVE DIRECTOR

SUBJECT : **LETTER DATED OCTOBER 20, 2023 OF MS. ROSITA DIMACULANGAN ADDRESSED TO THE DENR SECRETARY RE: COMPLAINT AGAINST CENRO CAESAR E. QUEBEC RELATIVE TO THE ISSUANCE OF CERTIFICATE OF VERIFICATION [2023-121709]**

Referred is a letter dated October 20, 2023 of Ms. Rosita Dimaculangan addressed to the DENR Secretary regarding the above subject.

Based on the complaint, Ms. Dimaculangan claimed that they paid the amount of PHP 15,000.00 to CENRO Caesar E. Quebec in exchange for the issuance of Certificate of Verification. She also mentioned that there was an additional payment of PHP 1,500.00 for the one who will supervise the loading of the forest products prior to its shipment.

In line with this, you are hereby directed to conduct an immediate investigation in coordination with the parties concerned to address the issue at hand. Likewise, you are also instructed to advise Ms. Dimaculangan that she can submit a complaint affidavit to support her allegations against CENRO Quebec. Submit report with categorical recommendations within five (5) working days upon receipt hereof to serve as basis for further action by this Office.

For strict compliance.

✓ Cc: Office of the Secretary
Visayas Ave., Diliman Quezon City

The Chief, Legal Division
DENR MIMAROPA

The Chief, Administrative Division
DENR MIMAROPA

CENRO Roxas, Oriental Mindoro

Ms. Rosita Dimaculangan
Brgy. Sagana, Bongabong, Oriental Mindoro



FELIX S. MIRASOL, JR., CESO IV



Department of Environment
and Natural Resources
MIMAROPA Region




Doc ID: 121709

ED/MMM/11-09-2023

FILE COPY



Republic of the Philippines
Department of Environment and Natural Resources
MIMAROPA Region



NOV 28 2023

MEMORANDUM

FOR : The Undersecretary
Organizational Transformation and Human Resources

THRU : The ASEC for Human Resources and
Strategic Communication and Sectoral Initiatives
Director, Human Resource Development Service

FROM : The OIC, Regional Executive Director

SUBJECT : SUBMISSION OF COMPETENCY DEVELOPMENT
INTERVENTION PROGRAMS FOR CY 2024

This is to respectfully submit the Competency Development Intervention Programs of DENR MIMAROPA Region for CY 2024.

For your information and record.


FELIX S. MIRASOL, JR., CESO IV



Department of Environment
and Natural Resources
MIMAROPA Region



Doc ID: 123218

1515 DENR By the Bay Building, Roxas Boulevard, Barangay 668, Ermita, Manila
Telephone Number: Administrative Division 5th flr- (02) 7002-3114
DENR VOIP (02) 8249-3367/8248-3367 loc 2700
Email: mimaroparegion@denr.gov.ph
Website: <https://mimaropa.denr.gov.ph>



Republic of the Philippines
Department of Environment and Natural Resources
MIMAROPA Region
PROVINCIAL ENVIRONMENT AND NATURAL RESOURCES OFFICE
Bgy. Sta. Monica, Puerto Princesa City, Palawan
Telfax No. (048) 434 - 8791
Email Add: penropalawan@denr.gov.ph

**DENR MIMAROPA
RECORDS SECTION
RECEIVED**

NOV 13 2023

☐ INCOMING ☐ OUTGOING
BY: Nim DATS NO. _____
TIME: _____

25 OCT 2023

MEMORANDUM

TO : The Community Environment and Natural Resources Officer
Coron, Palawan

FROM : The Provincial Environment and Natural Resources Officer

SUBJECT : **AMENDMENT TO PETITION DATED 8 JANUARY 2023 RE: TO INCLUDE FOR NOTICE TO PROCEED THE 200 HECTARES MORE OR LESS FOR LAND ACQUISITION AND DISTRIBUTION PROGRAM UNDER EXECUTIVE ORDER SERIES OF 2019, SITUATED IN BARANGAY DECALACHAO, CORON, PALAWAN, PETITIONED BY LOURDES ANDRES, ET AL., OF DECALACHAO FARMERS AND FISHERFOLK ASSOCIATION [E-2023-111402]**

FILE COPY

Forwarded is the Memorandum dated August 31, 2023 from the OIC-Assistant Regional Director for Technical Services along with the Memorandum from the Undersecretary for Field Operations Luzon, Visayas and Environment attached copy of amended Petition dated January 8, 2023 from Lourdes Andres, et al.

Please comply with the instruction of the ARD-TS and submit report of compliance with categorical recommendation/s consistent with existing laws, rules and regulations. Directly reply to the parties concern copy furnish the office of the Undersecretary for Field Operations Luzon, Visayas and Environment for monitoring and record.

For compliance.

Cc:

The Undersecretary for Field Operations
Luzon, Visayas, and Environment

The Assistant Regional Executive Director
For Technical Services

TSD/File *kkva
Doc. Ref No. 2023-7988



Sign: dh

Date: 10/27/2023

FELIZARDO B. CAYATOC

**DENR-PALAWAN
ENRO-RECORDS
RELEASED**

By _____
Date: 26 OCT 2023 CN. 23-7988



Republic of the Philippines
Department of Environment and Natural Resources
MIMAROPA Region

IN RE : SHOW-CAUSE MEMORANDUM DATED JANUARY 13, 2023 ISSUED BY THEN REGIONAL EXECUTIVE DIRECTOR LORMELYN E. CLAUDIO TO THEN LAND MANAGEMENT OFFICER (LMO III) NANETTE B. CAPACIO AND SPECIAL INVESTIGATOR (SI) I MARIE ANN F. GALIT

DENR Case No. M-11-23-A-PI

X ----- X

ORDER

Records show that Mr. Israeli A. Zamora, representing Jerny Golena and Ricky Buenaventura, filed a complaint dated July 9, 2021 before the Office of the Ombudsman, which was indorsed to then Acting Secretary Jim O. Sampulna, and referred by the Legal Affairs Service to this Office.

Mr. Zamora alleged in his complaint that then LMO III Capacio and SI I Galit committed graft and corruption and abuse of authority by processing titles of islets and re-issuing titles to previously titled properties.

A Show-Cause Memorandum dated January 13, 2023 was issued by then Regional Executive Director Lormelyn E. Claudio to LMO III Nanette B. Capacio and SI I Marie Ann F. Galit. In reply thereto, they submitted a *Respondent's Affidavit* dated April 14, 2023 stating the following:

"xxx The acceptance of the public land application of a certain parcel of land will be accepted by the authorized inspector of this office, hence, in regards to this land, it was covered by claims and conflict, overlapping issues, and subdivision survey of the land. As per the manual of approval in acceptance of a public land application, only the Land Management Inspector is allowed to accept public land application after the area was(sic) being verified from the records, completeness of the necessary documents, and with proper ground verification, in this case, the applicant failed to comply it. xxx"

Herein, Respondents submit that they are not guilty of the administrative charges imputed to them. A careful examination of the allegations made by the complainant on his "Reklamo and Pagsasakdal" dated September 13, 2018, and Complaint dated July 9, 2022, stating only a hearsay without any substantial evidence. "It is basic that whoever alleges a fact has the burden of proving it because a mere allegation is not evidence. (Alejandra Lazaro, et.al. v. Modesta Agustin, et.al. G.R. No. 152364, April 15, 2010 citing Unchuam v. Lozada, 585 SCRA 421)"

The subdivision survey was initiated by the Department and conducted by a private Geodetic Engineer under Cadastral survey (Maasin Island) supported with complete and proper documents of the status of the land upon careful ground verification to support their activities;

In the process of public land applications, the applicants must comply with all the requirements of the law leading to the issuance of a free patent in his/her favor. xxx"

It is axiomatic that a public official enjoys the presumption of regularity in the discharge of one's official duties and functions.¹ To successfully overcome such presumption of regularity, case law demands that the evidence against it must be clear and convincing; absent the requisite quantum of proof to the contrary, the presumption stands deserving of faith and credit.² In this case, the burden of proof to discharge such presumption lay with Mr. Zamora.

The presumption of regularity in the performance of official duties is an aid to the effective and unhampered administration of government functions. Without such benefit, every official action could be negated with minimal effort from litigants, irrespective of merit or sufficiency of evidence to support such challenge. To this end, our body of jurisprudence has been consistent in requiring nothing short of clear and convincing evidence to the contrary to overthrow such presumption. This case is no different.³

Based on record, Nanette B. Capacio retired from service on February 1, 2023.

WHEREFORE, premises considered, the complaint of Mr. Zamora is hereby **DISMISSED**. The Chief, Administrative Division is **DIRECTED TO SERVE A COPY** of this Order to then LMO III Nanette B. Capacio at her last known address.

SO ORDERED.

City of Manila, Philippines. NOV 13 2023


FELIX S. MIRASOL, JR., CESO IV
OIC, Regional Executive Director

cc:

MR. ISRAELI A. ZAMORA
Zone 2, Socorro, Oriental Mindoro

NANETTE B. CAPACIO
San Mariano, Roxas, Oriental Mindoro

MARIE ANN F. GALIT
Special Investigator I
CENRO Roxas, Palawan

ATTY. PILARITA T. LAPITAN
Assistant Ombudsman – Proper
Office of the Ombudsman
Ombudsman Building
Agham Road, North Triangle
Diliman, Quezon City 1101
(Reference Code: **IC-OL-21-0439**)

The Director
Legal Affairs Service

PENRO Oriental Mindoro

CENRO Roxas, Oriental Mindoro



¹ Gatmaitan v. Gonzales, 525 Phil. 658, 671 (2006)

² Guanzon v. Arradaza, 539 Phil. 367, 375 (2006)

³ Susan A. Yap v. Elizabeth Lagtapon, G.R. No. 196347, January 23, 2017



FOREST MANAGEMENT BUREAU
RECEIVED
NAME: Calvin (PAD)
DATE: 11/29/2023
TIME: 11:20 AM
RECORDS UNIT

MEMORANDUM

FOR : **ATTY. JUAN MIGUEL T. CUNA, CESO I**
Undersecretary for Field Operations –
Luzon, Visayas, and Environment

ATTENTION : **ASEC. ARLEIGH J. ADORABLE, CESO III**
OIC, Assistant Secretary for Field Operations – Western Mindanao and
Director, Forest Management Bureau,
In Concurrent Capacity

FROM : **THE OIC, REGIONAL EXECUTIVE DIRECTOR**

SUBJECT : **MULTI-SECTORAL FOREST PROTECTION COMMITTEE (MFPC)
MEETINGS CONDUCTED OF DIFFERENT CENROs IN PALAWAN
[P-2023-121861, 121917, 121764, 121763, 120921]**

DATE : **NOV 23 2023**

Respectfully submitted is the summary of activities held by CENROs Coron, Roxas, and Quezon in Palawan on the conducted Multi-Sectoral Forest Protection Committee (MFPC) meetings within their respective areas of jurisdiction:


PENRO Palawan	Summary of Activities
CENRO Coron	<p>After a series of coordination, the CENRO Coron Monitoring and Enforcement Section (MES) personnel conducted meetings with the officials of Barangays New Busuanga and Old Busuanga, Palawan. The activities resulted in the approval of the following:</p> <ol style="list-style-type: none">On September 25, 2023, Resolution No. 17, Series of 2023, “<i>A Resolution Intensifying the Composition of Multi-Sectoral Forest Protection in Support To the Department of Environment and Natural Resources Office</i>”.On October 2, 2023, Resolution No. 32, Series of 2023, “<i>A Resolution Adopting the Multi-Sectoral Forest Protection and Supporting the Anti-Illegal Logging Operations of Department of Environment and Natural Resources Office, Coron, Palawan</i>”. <p>On August 22, 2023, the team conducted an MFPC meeting which was held at the Municipal Hall of Culion, Palawan. It was attended by the Municipal Administrator, barangay officials, elements of Culion Municipal Police Station, the Philippine Coast Guard, and the Palawan Council for Sustainable Development (PCSD). It was agreed to hold a follow-up meeting to determine the membership of the MFPC as well as the approval of a resolution.</p> <p>After a series of coordination, the CENRO Roxas MES personnel conducted meetings with officials of Barangay San Antonio, which resulted in the approval of the following:</p>

CENRO Roxas	<p>3. On September 08, 2023, a Resolution No. 025, Series of 2023, <i>"A Resolution Adopting Forest Protection and Anti-Illegal Logging Campaign within the Jurisdiction of Barangay Antonio, Roxas, Palawan"</i>.</p> <p>4. On September 8, 2023, a Memorandum of Agreement (MOA) was entered into by and between the DENR-CENRO Roxas and the Local Government Unit of Barangay Antonio.</p> <p>After a series of coordination, the CENRO Quezon MES personnel conducted meetings with the officials of Barangay Punta Baja, Rizal that resulted in the approval of the following:</p>
CENRO Quezon	<p>5. On September 13, 2023, a Resolution No. 0035, Series of 2023, <i>"A Resolution Adopting Forest Protection and Anti-Illegal Logging Logging within the Jurisdiction of Barangay Punta-Baja, Rizal, Palawan"</i>.</p> <p>6. On September 19, 2023, a Memorandum of Agreement (MOA) was entered into by and between the DENR-CENRO Quezon and the Local Government Unit of Barangay Punta Baja, Rizal.</p> <p>The objective of the activities was to strengthen the collaborative efforts on the protection and conservation of the environment and natural resources by engaging the local communities and upholding commitments of the implementers.</p>

Please find the attached accomplishment reports and as Means of Verification (MOV) per approved WFP CY 2023, for your information and record.

FELIX S. MIRASOL, JR., CESO IV

For and in the absence of the
Regional Executive Director:



ED/SIS/SDE/11-10-2023

