



**OUTGOING**

Received by: AMU 10:33 AM  
Date: NOV 29 2023

**MEMORANDUM**

**FOR :** **FELIX S. MIRASOL, JR., CESO IV**  
OIC, Regional Executive Director  
DENR MIMAROPA Region  
1515 DENR By the Bay Building  
Roxas Boulevard, Barangay 668,  
Ermita, Manila

**THRU :** **MAXIMO C. LANDRITO**  
OIC, Assistant Regional Director  
for Technical Services

**FROM :** **The OIC, PENR Officer**  
Odiongan, Romblon

**SUBJECT :** **INSPECTION/VERIFICATION REPORT ON THE REQUEST OF RAYMUND M. PAROGINOG FOR ISSUANCE OF SPECIAL PRIVATE LAND TIMBER PERMIT OF THREE (3) NARRA (*Pterocarpus indicus*) TREES LOCATED AT BRGY. POBLACION, FERROL, ROMBLON**

**DATE :** October 9, 2023

Respectfully submitted is the inspection/verification report of the above cited subject matter.

Three (3) Narra trees were inventoried having a diameter at breast height of 80-110cm and a merchantable height of 5-7 meters with a total gross volume of 8.61 cu.m. Further, it was classified as a natural grown tree located in a titled property with Transfer Certificate of Title No. CLOA-2306 dated June 29, 2006.

Attached are the following documents, to wit;

1. Application letter dated August 30, 2023;
2. Certification issued by the Barangay LGU dated September 5, 2023;
3. Transfer Certificate of Title No. CLOA-2306 with Lot No. 4121-C, CAD -341-D, in the name of Raymund M. Paroginog, containing an area of 4,881 square meters located at Brgy. Poblacion, Ferrol, Romblon dated June 29, 2006;
4. Certification issued by DAR;
5. Sketch map of the area;
6. Tally Sheet;
7. Stand and Stock Table;
8. Geotagged photos; and
9. GIS map showing the location of trees applied for cutting permit.

In view hereof, this Office recommends for the issuance of Special Private Land Timber Permit in favor of Raymund G. Paroginog located at Brgy. Poblacion, Ferrol, Romblon.

For your consideration and approval.

  
**CESAR P. ODI**



Republic of the Philippines  
Department of Environment and Natural Resources  
MIMAROPA Region

Document Routing Slip

Scanned 12-05-23

**Document Number:** 2023-117633 **Date Endocded:** 11-Sep-2023

**Sender:** Raymund M. Paroginog

**Address:** Ferrol, Romblon

**Subject:** Letter dated August 30, 2023 re: Request for permit to cut Narra tree located at Brgy. Poblacion, Ferrol, Romblon.

**Addressee:** Cesar P. Odi - The OIC, PENR Officer

**Attachment(s):** Barangay Clearance, TCT No. CLOA 2306, Description of the Land, Memorandum of Encumbrances

**Urgent:** Yes; received by Rochell

**Date Received:** 11-Sep-2023

ROUTING AND ACTION INFORMATION

FROM	DATE RECEIVED	FOR/TO	DATE RELEASED	ACCEPTANCE REMARKS/ACTION REQUIRED/TAKEN REMARKS/STATUS
PO-RECORDS	2023-09-11	PO-RECORDS		Date: 2023-09-11 Status: IN From: leianegracemgan Message: Forwarded to Records Officer for info and referrals/a.a. Thank you- Rochell 16:35:52
	SEP 11 2023 12 SEP 2023	Chief RPS		Chd, pb refers Chief ESO for info & further instruction by romblon  for evaluation and appropriate action plz.  [Signature]
	For Marielle Rochell G.	9-14-2023 9:15 AM		for. A/Action Thanks [Signature]
	NOV 07 2023			returned (lacking doc. indorsement to E.O.)
	NOV 15 2023	Chief TSD Attn: Chief RPS	11/14	Please double check items E.2 and F.1 of the herein/attached report considering that 2000-21 has already been reported by

NOV 20 2023

NOV 2021-11

Tax

For Marielle

11-20-2023  
1:03 pm

for compliance  
de per instruction further A/A





**CHECKLIST OF REQUIREMENTS FOR ISSUANCE OF PRIVATE LAND TIMBER PERMIT (PLTP) FOR NON-PREMIUM SPECIES, OR SPECIAL PLTP (SPLTP) FOR PREMIUM/NATURALLY-GROWN TREES WITHIN PRIVATE/TITLED LANDS**

- ☒ Application Letter (1 original)
- ☒ Endorsement/Certification from concerned LGU interposing no objection to the cutting of trees (1 original)
- ☒ Authenticated copy of Land Title/CLOA issued by LRA or Registry of Deeds, whichever is applicable with approved sketch map of the area applied for
- ☐ Environmental Compliance Certificate (ECC)/Certificate of Non-Coverage (CNC), if applicable. The DENR RO/EMB shall determine if the tree cutting activities will require ECC/CNC based on the extent of tree cutting operations, location (e.g. Environmentally Critical Area), among others, if necessary (1 certified copy)

Additional if application covers ten (10) hectares or larger:

- ☐ Utilization Plan with at least 50% of the area covered with forest trees (1 original)

Additional if covered by CLOA:

- ☒ Endorsement by local agrarian reform officer interposing No Objection (1 original)

Additional if School/Organization:

- ☐ PTA Resolution or Resolution from any organize group of No Objection and Reason for Cutting (1 original)

Additional if the applicant is a representative:

- ☐ Special Power of Attorney (1 original)

**ATTACHMENTS:**

- ☒ Inspection Report with geo-tagged pictures
- ☒ Tally Sheet
- ☒ Stand and Stock Table
- ☒ GIS map showing location of trees to be cut

Legend:    ✓ complied  
              X not complied



**MEMORANDUM**

**FOR** : The OIC, PENR Officer  
DENR, Odiongan, Romblon

**THRU** : The Chief, Technical Services Division

**FROM** : Forester I Marielle V. Magallanes, et. al.

**SUBJECT** : **INSPECTION/VERIFICATION REPORT ON THE REQUEST OF RAYMUND M. PAROGINOG FOR ISSUANCE OF SPECIAL PRIVATE LAND TIMBER PERMIT OF THREE (3) NARRA (*Pterocarpus indicus*) TREES LOCATED AT BRGY. POBLACION, FERROL, ROMBLON**

**DATE** : October 9, 2023

**A. REFERENCE**

1. Pursuant to Travel Order No. 2023-09-\_\_\_ dated September 28, 2023, pertaining to the letter request of Raymund G. Paroginog, resident of Poblacion, Ferrol, Romblon.

**B. FACTS**

1. This office received a letter request dated August 30, 2023 from Raymund G. Paroginog requesting for Special Private Land Timber Permit to this Office with supporting documents as follows;
  - a. Application letter dated August 30, 2023;
  - b. Certification issued by the Barangay LGU dated September 5, 2023;
  - c. Transfer Certificate of Title No. CLOA-2306 with Lot No. 4121-C, CAD -341-D, in the name of Raymund M. Paroginog, containing an area of 4,881 square meters located at Brgy. Poblacion, Ferrol, Romblon dated June 29, 2006;
  - d. Certification issued by DAR; and
  - e. Sketch map of the area
2. On September 14, 2023, Forest Utilization Unit received a referral from the Chief RPS Allan T. Sendiong instructing to conduct inspection/verification on the request of Raymund G. Paroginog.

**C. ACTIONS**

1. In compliance to the instruction of the DENR Officers, the undersigned conducted the following activities:
  - a. Proceed to the area/site and coordinated to the Office of the Barangay Chairman regarding on the activity we were going to do in their area of jurisdiction and signed in their visitor's logbook.
  - b. Conducted ocular inspection/verification on the requested trees to be cut
  - c. Measured the diameter breast height and merchantable height of the Narra trees
  - d. Took geo-tagged photos

**D. FINDINGS**

The findings of the inspection/verification are as follows:

1. That Three (3) Narra trees with a diameter at breast height ranging from 80-110cm and a merchantable height of 5-7 meters with a total gross volume of 8.61 cu.m were inspected and inventoried in the area/lot.
2. That the Narra trees requested for cutting permit is located within the titled private land of Raymund G. Paroginog under Transfer Certificate of Title No. CLOA-2306 with Lot No. 4121-C, CAD -341-D, containing an area of 4,881 square meters located at Brgy. Poblacion, Ferrol, Romblon dated June 29, 2006.
3. That the Narra tree belongs to Premium Species.





4. That the requested trees applied for cutting permit is free from adverse claim or boundary conflict/land dispute.
5. That the Barangay LGU issued Certification in favor of the applicant interposing no objection to the cutting of said tree.
6. That the lot/area wherein the Narra trees are located is within Alienable and Disposable land.
7. Per instruction and verification, the applicant complied to the pertinent requirements as required by the DENR existing laws, rules and regulations

**E. LEGAL BASIS**

1. Presidential Decree 705, as amended
2. DENR Administrative Order No. 2021-11 dated May 19, 2021 "Guidelines in the Processing and Issuance of Permits for the Cutting, Removal and Relocation of Naturally Growing Trees"
3. DAO No. 2022-10 "Revised DENR Manual of Authorities on Technical Matters" dated May 30, 2022.

**F. COMMENTS**

1. As stipulated in Section 4 of DENR Administrative Order No. 2021-11 stating the documents required relative to the applications, the following requirements were complied, to wit:
  - a. Application letter
  - b. Barangay LGU certification interposing no objection in the cutting of trees
  - c. Authenticated copy of land title with sketch plan of the lot applied forAttached are the supporting documents of the inspection conducted:
  - a. Tally Sheet
  - b. Stand and Stock Table
  - c. GIS map showing the location of the trees applied for cutting permit
  - d. Geo-tagged photos of the tree
  - e. Panoramic view of the area

**G. RECOMMENDATIONS**


Considering the above findings and observation, the undersigned found that the applicant complied per requirements of the existing laws, rules and regulations of the DENR. It is therefore recommended for the issuance of Special Private Land Timber Permit in favor of Raymund G. Paroginog located at Brgy. Poblacion, Ferrol, Romblon.

For your consideration and approval.

  
**MARIELLE V. MAGALLANES**

  
**FELIPE B. ALIBUYOG, JR.**

**SUBSCRIBED AND SWORN TO BEFORE**, me this 9<sup>th</sup> day of October, 2023 at DENR, Odiongan, Romblon

  
**CESAR P. ODI**  
OIC, PENR Officer






PHOTODOCUMENTATION



Marked and scaled Narra trees



During the marking and scaling of Narra trees





## PHOTODOCUMENTATION



During the marking and scaling of Narra trees



Panoramic view of the area

*[Handwritten signatures]*





Republic of the Philippines  
Department of Environment and Natural Resources  
MIMAROPA Region

STAND AND STOCK TABLE

Location : Brgy. Poblacion, Ferrol, Romblon

Date of Inventory : September 29, 2023

SPECIES GROUP	DIAMETER												TOTAL	
	10	20	30	40	50	60	70	80	90	100	110	120	T	V (cu.m)
Premium Species														
1. Natta								1	1.67	1	2.53		1	4.41
3														
GRAND TOTAL													3	8.61

Prepared by :

Marielle V. Magallanes  
Forester I  
  
Felipe B. Alibuyog, Jr.  
Forest Ranger

Subscribed and sworn to before me this 9th day of October 2023 at DENR, Odiongan, Romblon.

CESAR P. ODI  
OIC-DENR Officer





TREE INVENTORY TALLY SHEET

Location : Brgy. Poblacion, Ferrol, Romblon  
Date of Inventory : September 29, 2023

Tree No.	Common Name	Diameter (cm)	MH.(m)	Vol. (cu.m)	Northing	Easting	Accuracy (m)	Tree Category (Planted/Natural)	Stem Quality
1	Narra	90	6	2.53	12.32984	121.94027	5	Natural	Code 2
2	Narra	110	7	4.41	12.3299	121.94074	10	Natural	Code 2
3	Narra	80	5	1.67	12.32982	121.94084	10	Natural	Code 2

Total Volume 8.61

Inspected/Inventoried by:

Marielle V. Magallanes  
Forester I  
Felipe B. Mibuyog, Jr.  
Forest Ranger

Subscribed and sworn to before me this 9th day of October, 2023 at DENR, Odiongan, Romblon.

Cesar P. ODI  
OIC, PENR Officer  
PENRO Romblon, Formiliza St., Brgy. Tabing-Dagat, Odiongan, Romblon 5505  
Direct Line: Telephone: No. (042)-567-2199  
Email Address: [penrorom\\_rfb@vdoa.com.ph](mailto:penrorom_rfb@vdoa.com.ph)


121°56'30" E 121°56'30" E 121°56'30" E 121°56'30" E 121°56'30" E 121°56'30" E 121°56'30" E

12°19'40" N 12°19'40" N 12°19'40" N 12°19'40" N 12°19'40" N 12°19'50" N


TREE	Coordinates	
	Latitude	Longitude
1	12.32984	121.94027
2	12.3299	121.94074
3	12.32982	121.94084


**LEGEND**

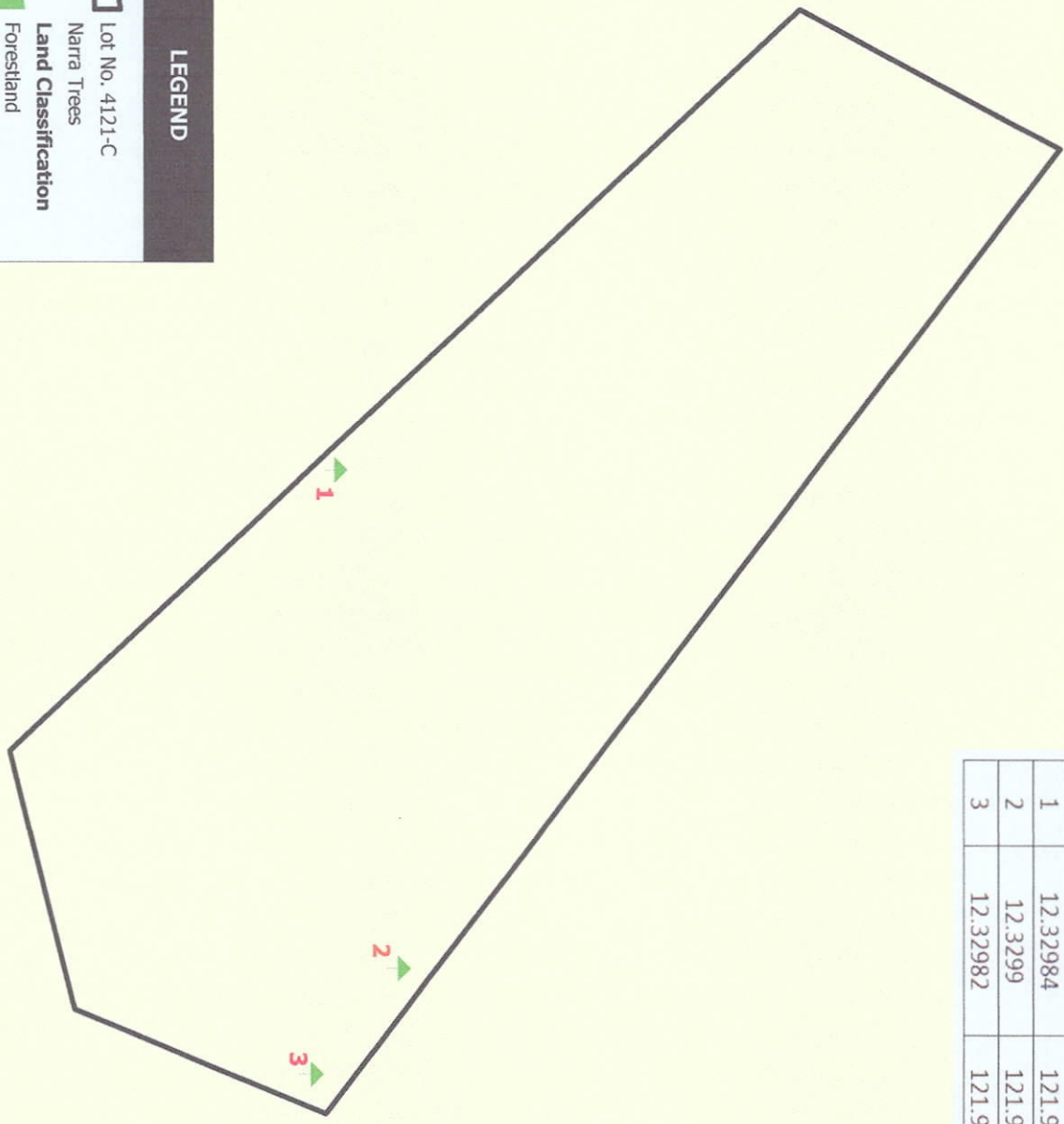
 Lot No. 4121-C

 Narra Trees

**Land Classification**

 Forestland

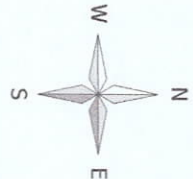
 Alienable & Disposable



12°19'40" N 12°19'40" N 12°19'40" N 12°19'40" N 12°19'40" N 12°19'50" N

# LOCATION MAP OF TREES FOR ISSUANCE OF CUTTING PERMIT

Poblacion, Ferrol, Romblon  
TCT No. CLOA-2306  
Lot No. 4121-C  
Owner: Raymund G. Paroginog  
Area: 4,881 sq.m



SCALE : 1:15000  
0 > 1 m

Projection: Universal Transverse Mercator - Zone 51 (N)  
Datum : World Geodetic 1984 (WGS84)

Location Map



Prepared by:

**MARIELE V. MAGALANES**  
Forester I


Reviewed by:

**SHEILLA JANE M. FORALDE**  
Fil/Chief, GIS Unit




DENR ODIONGAN ROMBLON

August 30, 2023



Ako po si Raymund Paroginog, ay mag  
nerequest po mag apply po ng permit to  
cut ng Natta tree, dito po sa aming  
Barangay Poblacion, Fetrol Romblon  
Lubos po gumagalang

  
RAYMUND M. PAROGINOG  
MAY-ARI

0936 8560445



Republic of the Philippines  
Province of Romblon  
Municipality of Ferrol  
**BARANGAY POBLACION**

-oOo-

## OFFICE OF THE BARANGAY CAPTAIN

### BARANGAY CLEARANCE


To Whom It May Concern:

**THIS IS TO CERTIFY** that Mr. Raymund M. Paroginog is bonafide resident of Barangay Poblacion, Ferrol, Romblon has the intention to Cut his /her NARRA Tree.

It is further certified that the Barangay interposes no objection in the said intents and purpose.

Issued upon the request of the above -named person for whatever legal intents and purposes.

Given this 5<sup>TH</sup> day of September 2023. At the Barangay Poblacion, Ferrol, Romblon.

  
**DAVID S. PRADO**  
Punong Barangay



SN No. 00606630

REPUBLIC OF THE PHILIPPINES  
DEPARTMENT OF JUSTICE  
LAND REGISTRATION AUTHORITY

REGISTRY OF DEEDS FOR THE PROVINCE OF ROMBLON

**Transfer Certificate of Title**  
No. CLOA 2306

Entered in accordance with Republic Act No. 6657, dated June 10, 1988, pursuant to a Certificate of Land Ownership Award issued by the Department of Agrarian Reform, at Quezon City, and spread in the records of the said Department of Agrarian Reform, as follows:

"REPUBLIC OF THE PHILIPPINES  
DEPARTMENT OF AGRARIAN REFORM  
CERTIFICATE OF LAND OWNERSHIP AWARD NO. 00506630

TO ALL WHOM THESE PRESENTS SHALL COME, GREETINGS:

WHEREAS, pursuant to the provisions of Republic Act No. 6657, dated June 10, 1988, INSTITUTING A COMPREHENSIVE AGRARIAN REFORM PROGRAM TO PROMOTE SOCIAL JUSTICE AND INDUSTRIALIZATION AND PROVIDING THE MECHANISM FOR ITS IMPLEMENTATION, there is hereby awarded unto RAYMUND M. PAROGINOC

, a parcel of agricultural land situated in Barangay POBLACION, Municipality of FERROL, Province of ROMBLON, Island of TABLAS, Philippines, containing an area of FOUR THOUSAND EIGHT HUNDRED EIGHTY ONE ( 4,881 ) square meters, more or less, which is now more particularly bounded and described at the back hereof.

WHEREAS, it has been established that the herein awardee has fully complied with the requirements for the grant of title under Republic Act No. 6657.


NOW, THEREFORE, KNOW YE, That by authority of the provisions of Republic Act No. 6657, there is hereby awarded unto the said\* Raymund M. Paroginoc, Filipino of legal age, married to Annlyn Samiento and resident of Pob. Ferrol, Romblon, this Certificate of Land Ownership Award covering the parcel of agricultural land herein described.

TO HAVE AND TO HOLD IN OWNERSHIP AND TO USE PRODUCTIVELY said parcel of agricultural land with all the rights and privileges appurtenant thereto, subject to the condition that it shall not be sold, transferred or conveyed except through hereditary succession, or to the Government, or to the Land Bank of the Philippines, or to the other qualified beneficiaries for a period of ten (10) years, Provided, however, that the children or the spouse of the transferor shall have a right to repurchase the land from the Government or the Land Bank of the Philippines within a period of two (2) years from the date of transfer.

IN TESTIMONY WHEREOF, and by authority vested upon me by law, I, GLORIA M. ARROYO, President of the Philippines, hereby cause these letters to be made patent and the seal of the Republic of the Philippines to be hereunto affixed.

Given at Quezon City, Philippines, on this 24 day of MAR 2003, in the year of Our Lord nineteen hundred and 2003.

BY AUTHORITY OF THE PRESIDENT  
OF THE PHILIPPINES:

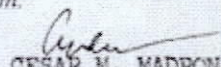
  
ROBERT M. PAGSANGHAN  
Secretary of Agrarian Reform

Entered in the Registry of Deeds of Romblon  
Romblon pursuant to Section 24 of Republic  
Act No. 6657 on this 29th day of June  
nineteen hundred and two thousand six  
at 8:57 a. m.

REFERENCE:

This certificate is a transfer  
from Original Certificate of  
Title No. CLOA # 327

Pob. Ferrol, Romblon  
(Owner's postal address)

  
CESAR M. MADRONA  
Register of Deeds II

\*State the civil status, name of spouse if married, age if a minor, citizenship and residence of the awardee.

GOVERNMENT COPY • GOVERNMENT COPY • GOVERNMENT COPY

This is a Certified True Copy of TCT CLOA2306 on file at Registry of Deeds of Romblon, Romblon. This consists of 4 page(s) and does not require a manually affixed signature pursuant to R.A. No. 8792. Printed at Registry of Deeds of Romblon, Romblon. Requested By: ROGER BRIONES.

Ref. No. : 2023001554 OR No. : 1022781503  
Date : 08/15/2023 OR Date : Aug 15 2023  
Time : 01:00:42 PM Amt Paid: 546.70





DESCRIPTION OF THE LAND

Lot 4121-C  
Pas-04-121378 (AR)  
Raymund M. Paragins

A PARCEL OF LAND (Lot 4121-C of the subdivision plan, Pas-04-121378 (AR) being a portion of Lot 4121, Cad. 341-D, Odiangan Cadastre, LRC Record No. ), situated in the Barrio of Poblacion, Municipality of Ferrol, Province of Romblon, Island of Tablas. Bounded on the SE., along lines 1-2-3 by Lot 4122, Cad. 341-D Odiangan Cadastre, on the SW., along line 3-4 by Lot 4121-B of the subdivision plan, on the NW., along line 4-5 by Provincial Road and on the NE., along line 5-1 by Lot 4121-B of the subdivision plan. Beginning at a point marked "1" on plan being S. 30 deg. 22' W., 6930.14 m. from BLLM No. 1, Cad. 341-D, Odiangan Cadastre.

thence S. 22' deg. 19' W., 27.35 m. to point 2;  
thence S. 75' deg. 44' W., 27.36 m. to point 3;  
thence N. 43' deg. 35' W., 110.97 m. to point 4;  
thence N. 28' deg. 11' E., 30.12 m. to point 5;  
thence S. 53' deg. 06' E., 124.18 m. to the point of

beginning; containing an area of FOUR THOUSAND EIGHT HUNDRED EIGHTY ONE (4,881) SQUARE METERS, more or less. All points referred to are indicated in the plan and are marked on the ground as follows: corners 2 and 3 by "PS" cyl. conc. mons. 15 x 60 cms. and the rest by "AR" cyl. conc. mons. 15 x 40 cms. bearings true; date of the original survey on May 1960-Sept. 1961 and that of the subdivision survey on Feb. 19, 1999 executed by Eng'r. Felimon P. Domingo and was approved on Dec. 10, 1999.

CERTIFIED CORRECT:

*Ramel D. Daga*  
RAMEL D. DAGA  
Geodetic Engineer

(Continued on Page B. \_\_\_\_\_)  
Register of Deeds

GOVERNMENT COPY • GOVERNMENT COPY • GOVERNMENT COPY

THE REGISTERED OWNER IS REMINDED TO UPGRADE THE "PAPER TITLE" TO "COMPUTERIZED TITLE" FOR FASTER TRANSACTIONS.



This is a Certified True Copy of TCT CLOA2306 on file at Registry of Deeds of Romblon, Romblon. This consists of 4 page(s) and does not require a manually affixed signature pursuant to R.A. No. 8792. Printed at Registry of Deeds of Romblon, Romblon. Requested By: ROGER BRIONES.

Ref. No.: 2023001554 OR No. : 1022781503  
Date : 08/15/2023 OR Date : Aug 15 2023  
Time : 01:00:42 PM Amt Paid: 546.70



MEMORANDUM OF ENCUMBRANCES

Entry No. \_\_\_\_\_

(Memorandum of Encumbrances continued on Page \_\_\_\_\_)

\_\_\_\_\_  
Register of Deeds

GOVERNMENT COPY • GOVERNMENT COPY • GOVERNMENT COPY

THE REGISTERED OWNER IS REMINDED TO UPGRADE THE "PAPER TITLE" TO "COMPUTERIZED TITLE" FOR FASTER TRANSACTIONS.



L R A 1111047107

This is a Certified True Copy of TCT CLOA2306 on file at Registry of Deeds of Romblon, Romblon. This consists of 4 page(s) and does not require a manually affixed signature pursuant to R.A. No. 8792. Printed at Registry of Deeds of Romblon, Romblon. Requested By: ROGER BRIONES.


Ref. No. : 2023001554 OR No. : 1022781503  
Date : 08/15/2023 OR Date : Aug 15 2023  
Time : 01:00:42 PM Amt Paid: 546.70



CLOA 2306 p. 4

THE REGISTERED OWNER IS REMINDED TO UPGRADE THE "PAPER TITLE" TO "COMPUTERIZED TITLE" FOR FASTER TRANSACTIONS.

GOVERNMENT COPY • GOVERNMENT COPY • GOVERNMENT COPY



L R A 1111047108

This is a Certified True Copy of TCT CLOA2306 on file at Registry of Deeds of Romblon, Romblon. This consists of 4 page(s) and does not require a manually affixed signature pursuant to R.A. No. 8792. Printed at Registry of Deeds of Romblon, Romblon. Requested By: ROGER BRIONES.

Ref. No. : 2023001554 OR No. : 1022781503  
Date : 08/15/2023 OR Date : Aug 15 2023  
Time : 01:00:42 PM Amt Paid: 546.70



Applicant No. :  
Applicant :  
:  
Surveyed for :  
Surveyed by :  
Date of Survey :

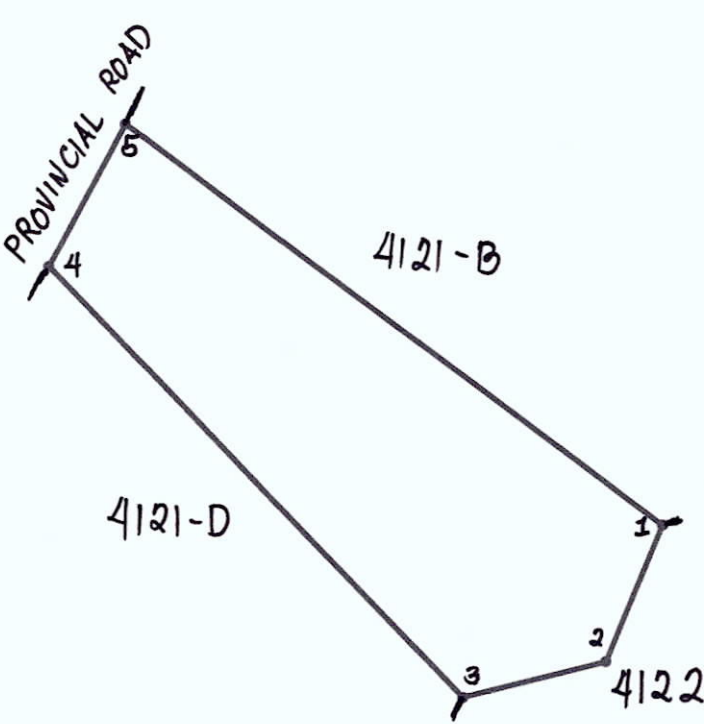
Survey No. :  
Lot No. : 4121-C  
Location :  
Cad. Map No.:  
Approved on :

Case No. :  
Island of :  
:  
:  
:  
:  
:

TECHNICAL DESCRIPTION

TIE LINE: S 30-22 W 8,930.14 AREA: 4,881 square meters

LINE	BEARING	DISTANCE	LINE	BEARING	DISTANCE
1-2	S 22 - 19 W	87.75			
2-3	S 75 - 44 W	27.36			
3-4	N 43 - 35 W	110.97			
4-5	N 28 - 11 E	30.12			
5-1	S 53 - 06 E	124.18			



T.D. Research by:  
T.D. Checked by:  
T.D. Sketch by :  
C.M. Checked by:

Date:  
Date:  
Date:  
Date:



REPUBLIC OF THE PHILIPPINES

## DEPARTMENT OF AGRARIAN REFORM

Tunay na Pagbabago sa Repormang Agraryo



BAGONG PILIPINAS



Certificate No. PHP-QMS-  
22-93-0096

### CERTIFICATION

TO WHOM IT MAY CONCERN:

This is to certify that our office does not object the cutting of Narra tree on the parcel of lot located at Poblacion, Ferrol, Romblon particularly Lot 4121-C covered by TCT No. CLOA 2306 in the name of Raymund M. Paroginog.

Issued upon request of the interested party in connection with the Application for Permit to Cut with the DENR this 20<sup>th</sup> day of October 2023 at Odiongan, Romblon.

  
CAMILO CLARO M. PACQUING  
PARPO II





Official Receipt  
of the  
Republic of the Philippines

Nº 6871916 W

Date 10/20/27

Agency

DAR

Fund

Payor

Raymund Porozing

Nature of  
Collection

Account  
Code

Amount

Expenses for

P 100 /

TOTAL

P 100 /

Amount in Words

one hundred



Cash

Drawee  
Bank

Number

Date



Check



Money Order

Received the amount stated above.

*[Signature]*

Collecting Officer

NOTE: Write the number and date of this receipt on  
the back of check or money order received.




## CERTIFICATION

### TO WHOM IT MAY CONCERN:

This is to certify that our office does not object the cutting of Narra tree on the parcel of lot located at Poblacion, Ferrol, Romblon particularly Lot 4121-C covered by TCT No. CLOA 2306 in the name of Raymund M. Paroginog.

Issued upon request of the interested party in connection with the Application for Permit to Cut with the DENR this 20<sup>th</sup> day of October 2023 at Odiongan, Romblon.

  
CAMILO CLARO M. PACQUING  
PARPO II